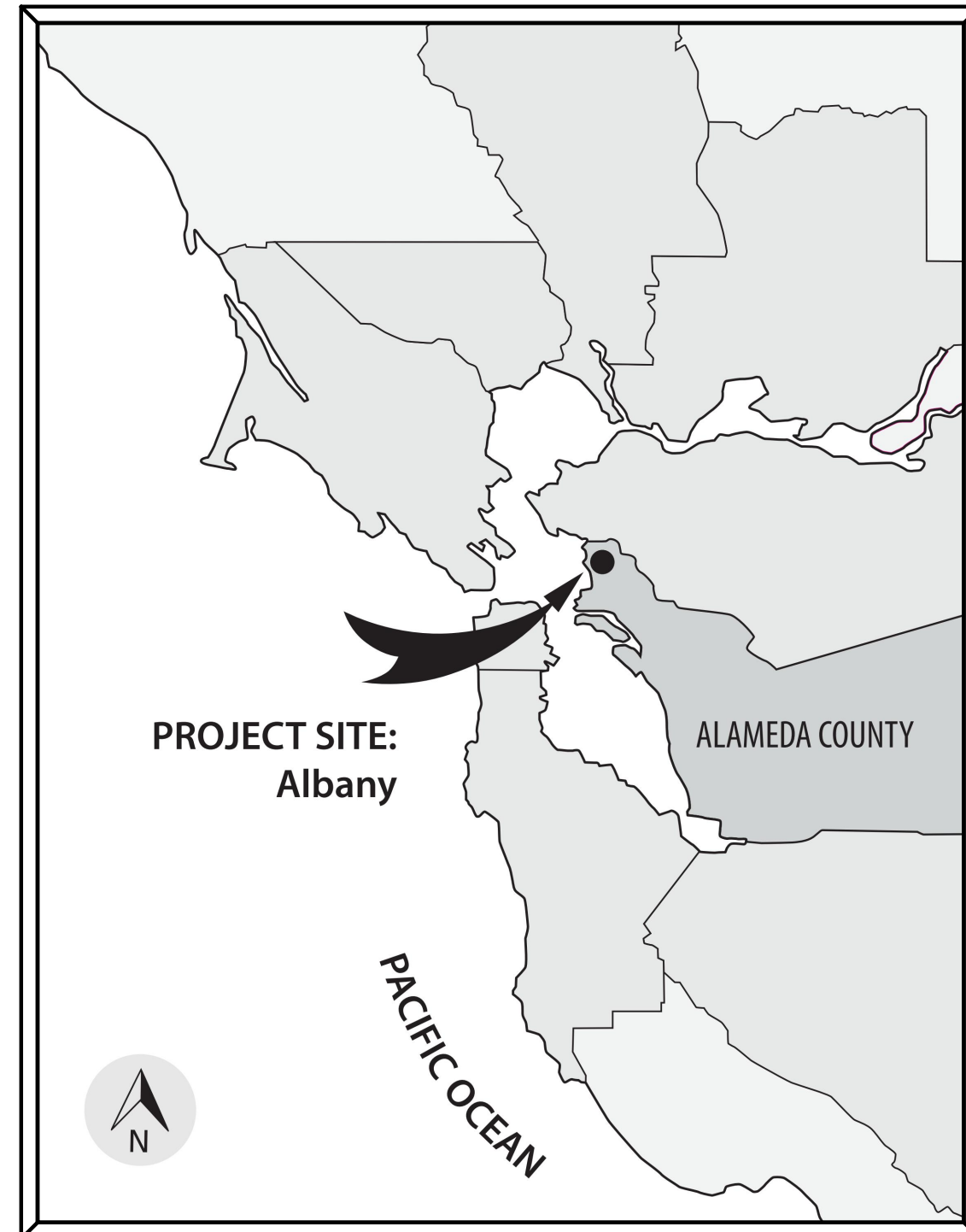
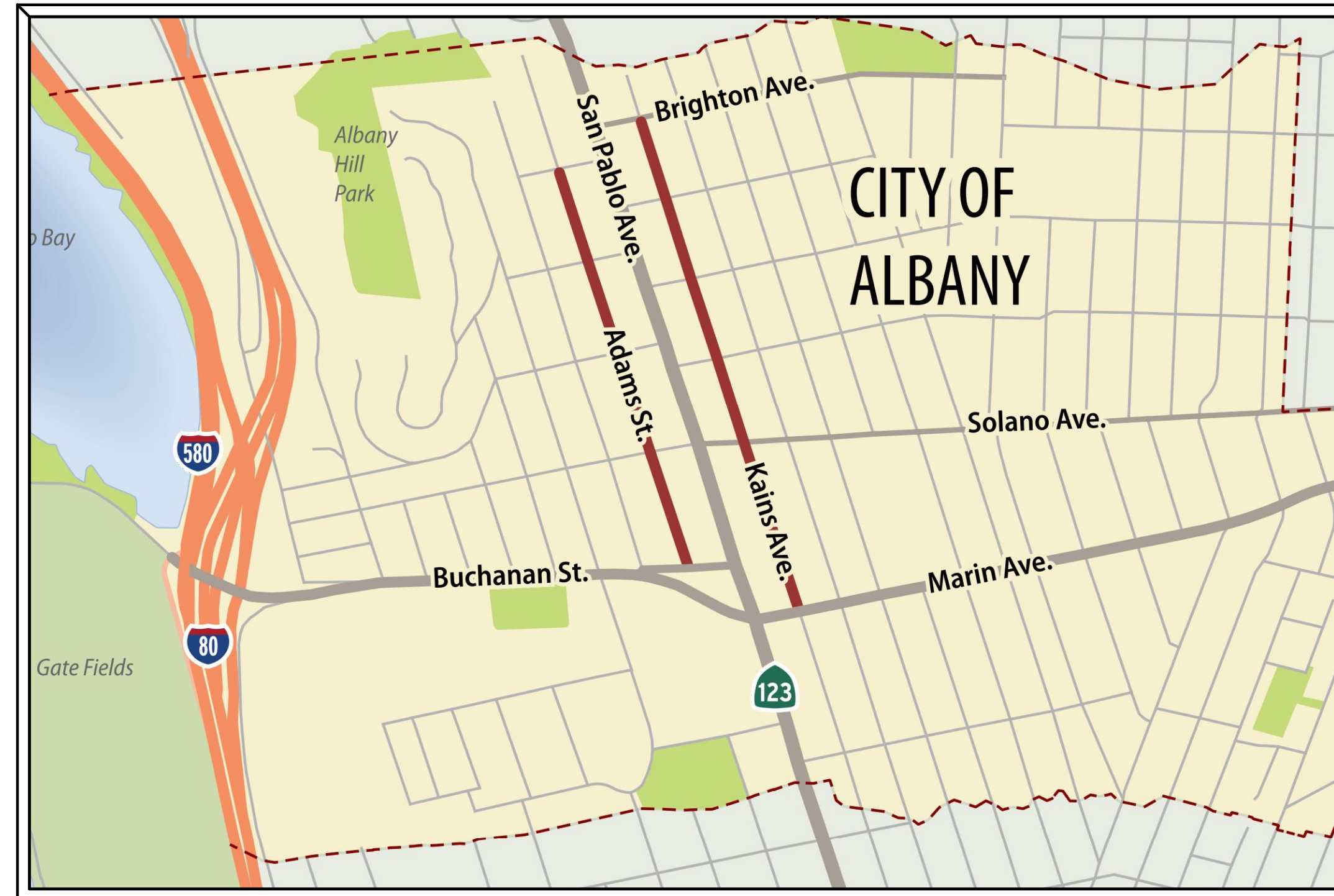


CITY OF ALBANY KAINS AVENUE AND ADAMS STREET BICYCLE BLVD PILOT PROJECT

LOCATION MAP
NTS



VICINITY MAP
NTS



INDEX OF PLANS

SHEET	DRAWING	DESCRIPTION
1	T-1	TITLE SHEET
2	N-1	GENERAL NOTES
3	D-1	DEMOLITION PLAN, KAINS AVE
4	D-2	DEMOLITION PLAN, ADAMS ST
5	PD-1	PAVEMENT DELINEATION PLAN, KAINS AVE, BRIGHTON AVE TO GARFIELD AVE
6	PD-2	PAVEMENT DELINEATION PLAN, KAINS AVE, PORTLAND AVE TO WASHINGTON AVE
7	PD-3	PAVEMENT DELINEATION PLAN, KAINS AVE AT SOLANO AVE
8	PD-4	PAVEMENT DELINEATION PLAN, KAINS AVE AT MARIN AVE
9	PD-5	PAVEMENT DELINEATION PLAN, ADAMS ST, CLAY ST TO CASTRO ST
10	PD-6	PAVEMENT DELINEATION PLAN, ADAMS ST AT WASHINGTON AVE
11	PD-7	PAVEMENT DELINEATION PLAN, ADAMS ST, SOLANO AVE TO BUCHANAN ST
12	PDD-1	PAVEMENT DELINEATION PLAN, DETAIL SHEET
13	S-1	INTERSECTION SIGNAGE PLAN, KAINS AVE, BRIGHTON AVE TO PORTLAND AVE
14	S-2	INTERSECTION SIGNAGE PLAN, KAINS AVE, WASHINGTON AVE TO MARIN AVE
15	S-3	INTERSECTION SIGNAGE PLAN, ADAMS ST, CLAY ST TO SOLANO AVE
16	S-4	INTERSECTION SIGNAGE PLAN, ADAMS ST AT BUCHANAN ST
17	SD-1	SIGNAGE PLACEMENT DETAIL
18	SQ-1	SIGNAGE QUANTITIES

100% CONSTRUCTION DOCUMENTS

Parisi
TRANSPORTATION CONSULTING
800 Bancroft Way, Suite 203
Berkeley, CA 94710
(510) 343-6400
Parisi-Associates.com



**CITY OF ALBANY
KAINS AVENUE AND ADAMS STREET BICYCLE BLVD PILOT PROJECT
TITLE SHEET**

DRAWN: BA	CHECKED: AL
DESIGNED: BA	APPROVED: DP

REVISIONS		DATE	SCALE
NO.	DESCRIPTION	03/24/2022	NO SCALE
		PTC PROJECT NO.	21037
		DRAWING	T-1
		SHEET NO.	1 OF 18

GENERAL NOTES

1. ALL WORK SHALL CONFORM TO CITY OF ALBANY AND CALTRANS STANDARD PLANS AND SPECIFICATIONS, AND PROCEDURES MANUALS, UNLESS OTHERWISE NOTED.
2. CONTRACTOR WILL MAINTAIN ONE LANE OF TRAFFIC IN EACH DIRECTION AT ALL TIMES EXCEPT FOR THE PERIODS SPECIFICALLY ALLOWED BY THE ENGINEER.
3. POST INFORMATION SIGNS WARNING OF POTENTIAL TRAFFIC DELAYS AT LEAST 48 HOURS PRIOR TO ANY LANE CLOSURE.
4. CONTRACTOR AGREES TO ASSUME SOLE AND COMPLETE RESPONSIBILITY FOR JOB SITE CONDITIONS DURING THE COURSE OF CONSTRUCTION, INCLUDING SAFETY OF ALL PERSONS AND PROPERTY. THIS REQUIREMENT SHALL APPLY CONTINUOUSLY AND NOT BE LIMITED TO NORMAL WORKING HOURS. THE CONTRACTOR SHALL DEFEND, INDEMNIFY AND HOLD THE TOWN AND ENGINEER HARMLESS FROM ANY AND ALL LIABILITY, REAL OR ALLEGED, IN CONNECTION WITH THE PERFORMANCE OF WORK ON THE PROJECT.
5. THE CONTRACTOR SHALL PROVIDE ALL LIGHTS, SIGNS, BARRICADES, FLAGGERS, AND OTHER DEVICES NECESSARY TO PROVIDE FOR PUBLIC SAFETY AND WORKER SAFETY IN ACCORDANCE WITH CALTRANS AND CAL-OSHA SPECIFICATIONS. THE CONTRACTOR SHALL SUBMIT TRAFFIC CONTROL PLAN FOR APPROVAL PRIOR TO START OF CONSTRUCTION.
6. THE CONTRACTOR IS RESPONSIBLE FOR HAVING A COMPLETE AND CURRENT COPY OF THE APPROVED PLAN ON THE JOB SITE AT ALL TIMES.
7. THE CONTRACTOR SHALL BE HELD RESPONSIBLE FOR ANY FIELD CHANGES MADE WITHOUT WRITTEN AUTHORIZATION FROM THE TOWN ENGINEER.
8. THE CONTRACTOR IS RESPONSIBLE FOR MATCHING EXISTING STREETS, SURROUNDING LANDSCAPE, AND ALL OTHER EXISTING CONDITIONS WITH A SMOOTH TRANSITION IN PAVING, CURBS, GUTTERS, GRADING, STRIPING, ETC. AND TO AVOID ANY ABRUPT OR APPARENT CHANGES IN GRADES OR CROSS SLOPES, LOW SPOTS, TRAFFIC CONTROLS AND HAZARDOUS CONDITIONS.
9. THE ENGINEER ASSUMES NO RESPONSIBILITY BEYOND ADEQUACY OF THE DESIGN CONTAINED HEREIN.

100% CONSTRUCTION DOCUMENTS

Parisi
TRANSPORTATION CONSULTING

800 Bancroft Way, Suite 203
Berkeley, CA 94710
(510) 343-6400
Parisi-Associates.com

DRAWN: BA	CHECKED: AL
DESIGNED: BA	APPROVED: DP

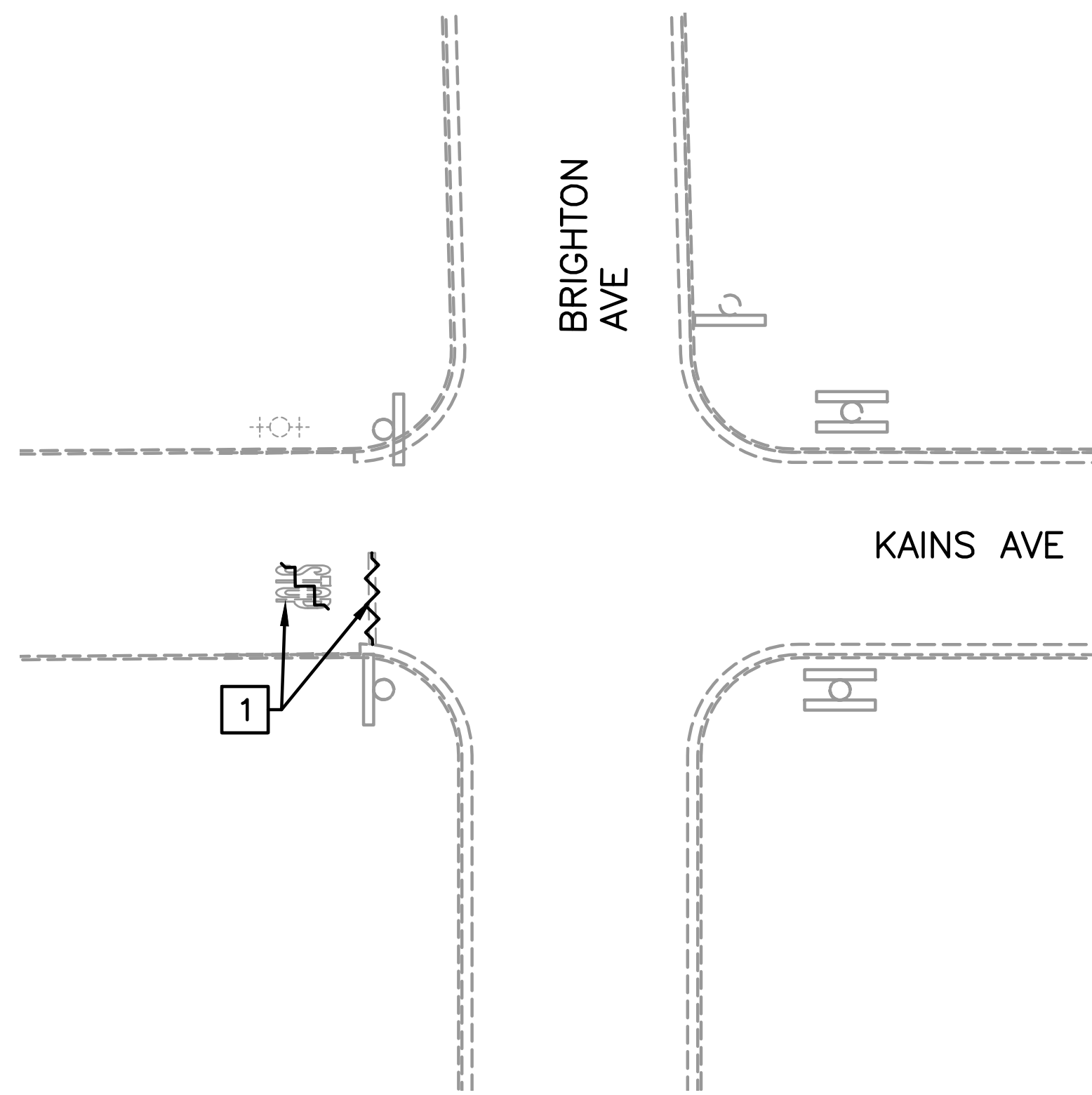


CITY OF ALBANY
KAINS AVENUE AND ADAMS STREET BICYCLE BLVD PILOT PROJECT
GENERAL NOTES

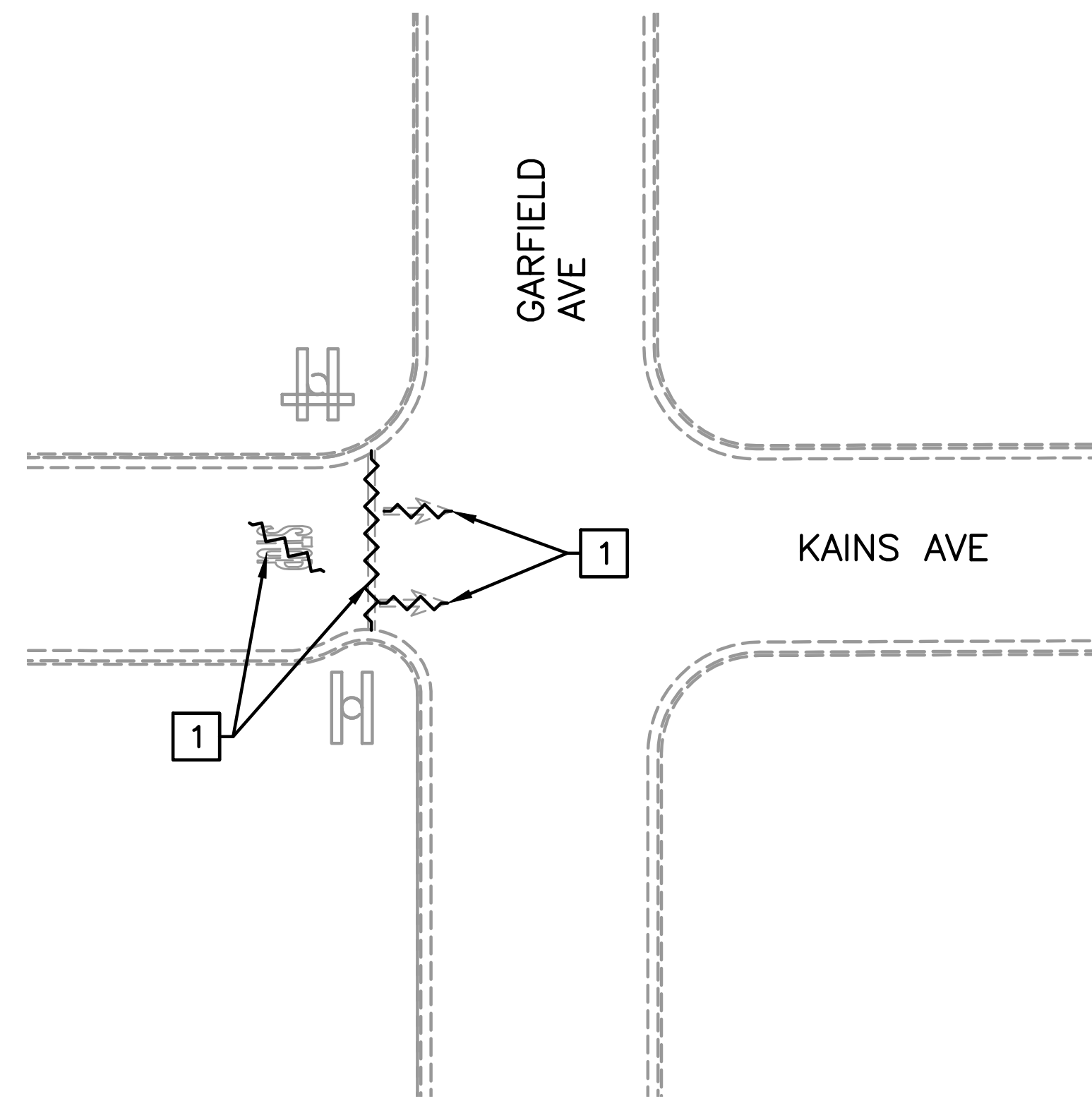
REVISIONS		DATE	SCALE
NO.	DESCRIPTION	03/24/2022	NO SCALE
		PTC PROJECT NO.	21037
		DRAWING	N-1
		SHEET NO.	2 OF 18

LEGEND

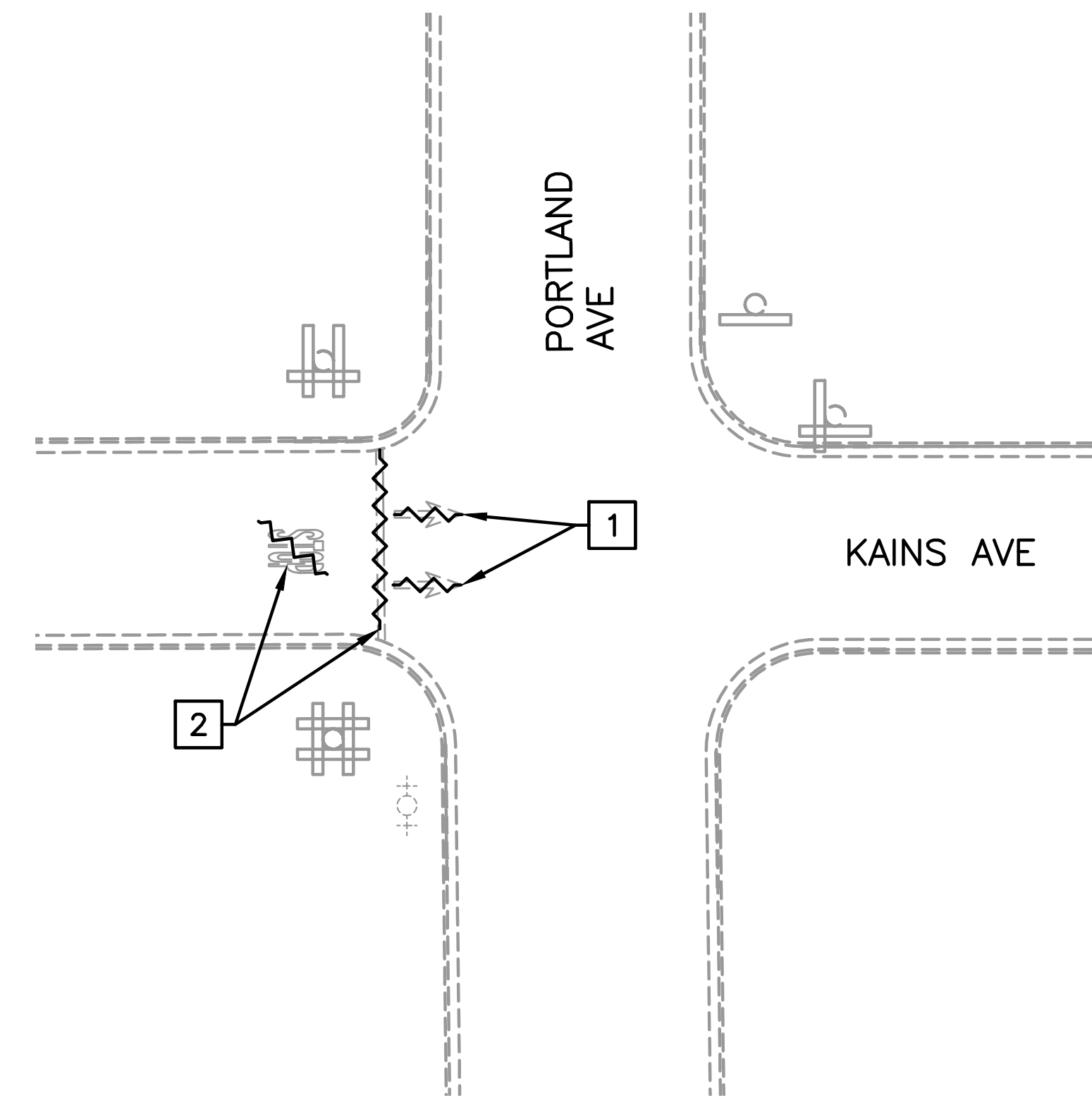
- 1 BLACKOUT EXISTING PAVEMENT MARKINGS (PAINT)
- 2 GRIND OUT EXISTING MARKINGS (THERMOPLASTIC)



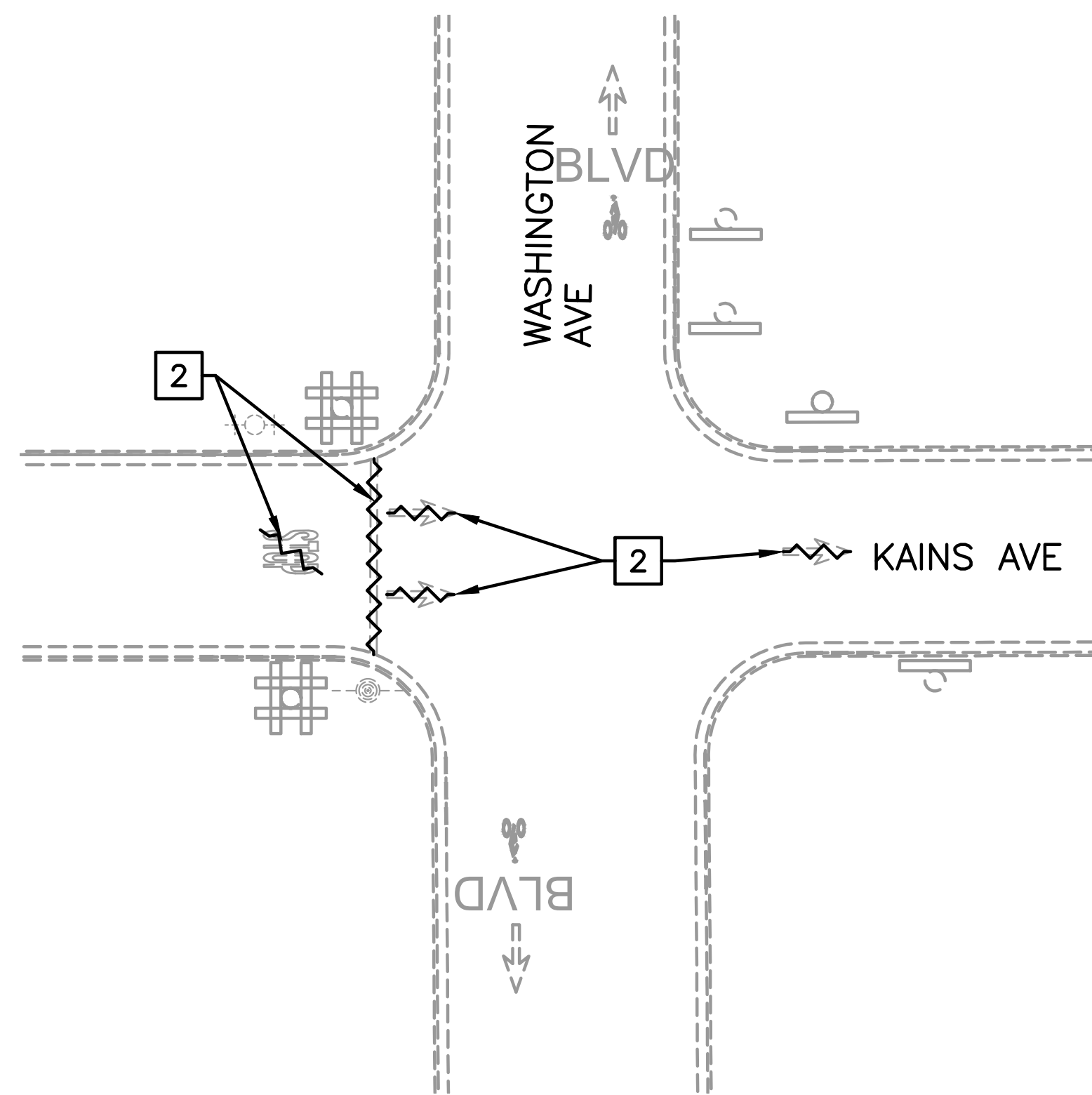
DETAIL A: KAINS AVENUE/BRIGHTON AVENUE



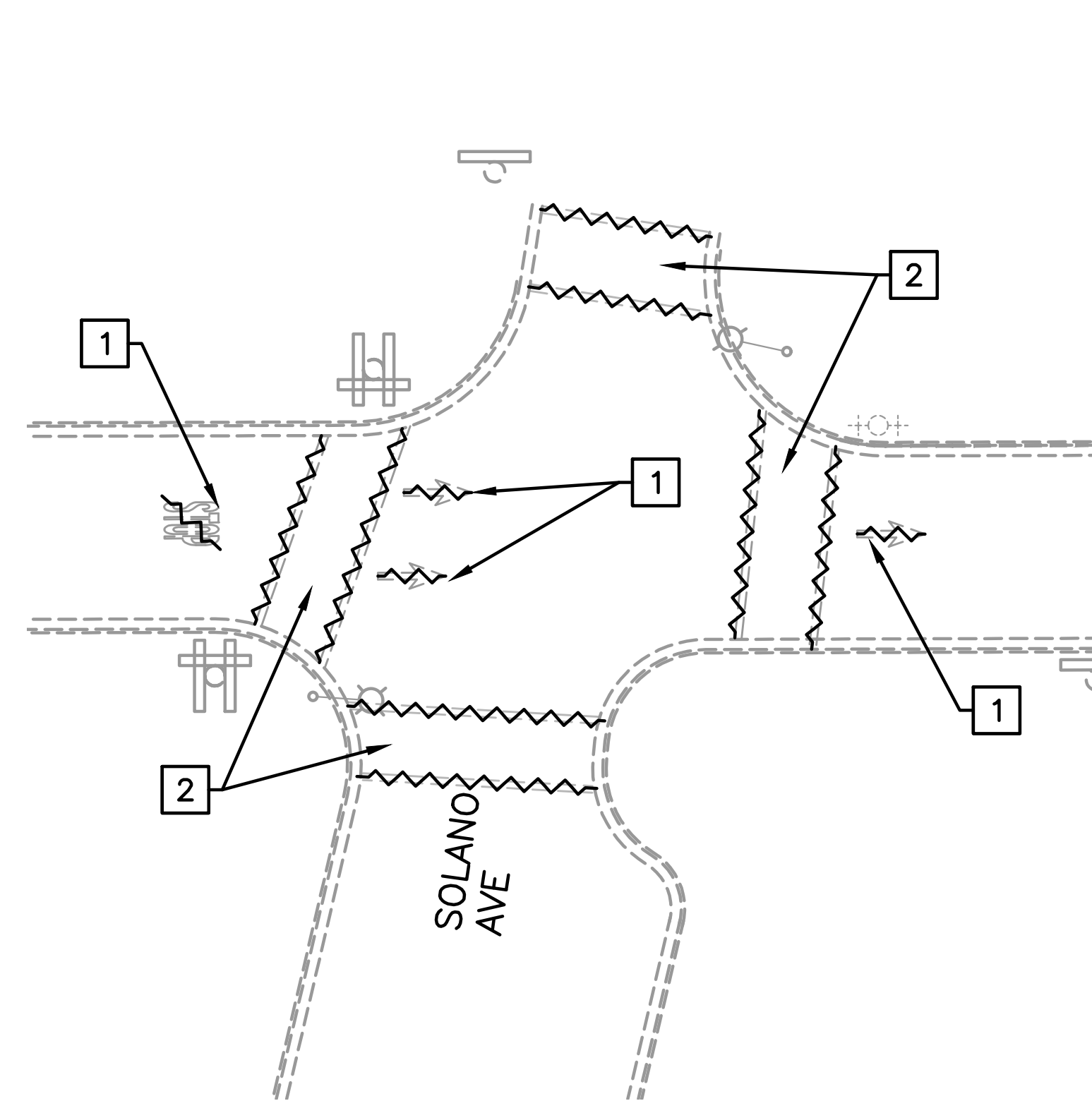
DETAIL B: KAINS AVENUE/GARFIELD AVENUE



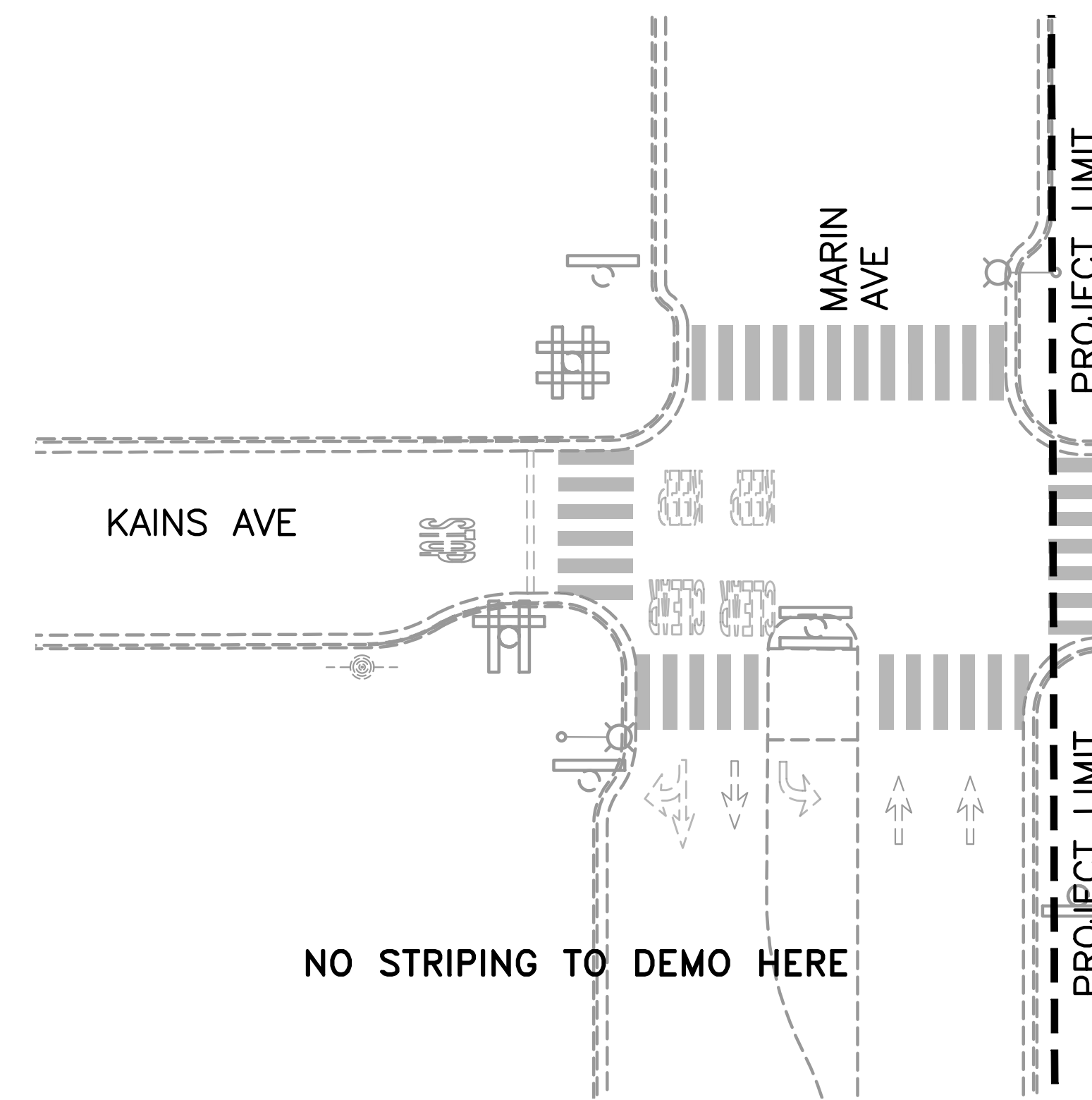
DETAIL C: KAINS AVENUE/PORTLAND AVENUE



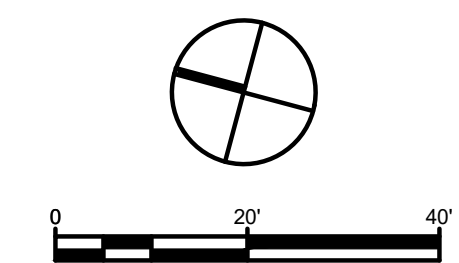
DETAIL D: KAINS AVENUE/WASHINGTON AVENUE



DETAIL E: KAINS AVENUE/SOLANO AVENUE



DETAIL F: KAINS AVENUE/MARIN AVENUE



100% CONSTRUCTION DOCUMENTS

Parisi
TRANSPORTATION CONSULTING

800 Bancroft Way, Suite 203
Berkeley, CA 94710
(510) 343-6400
Parisi-Associates.com

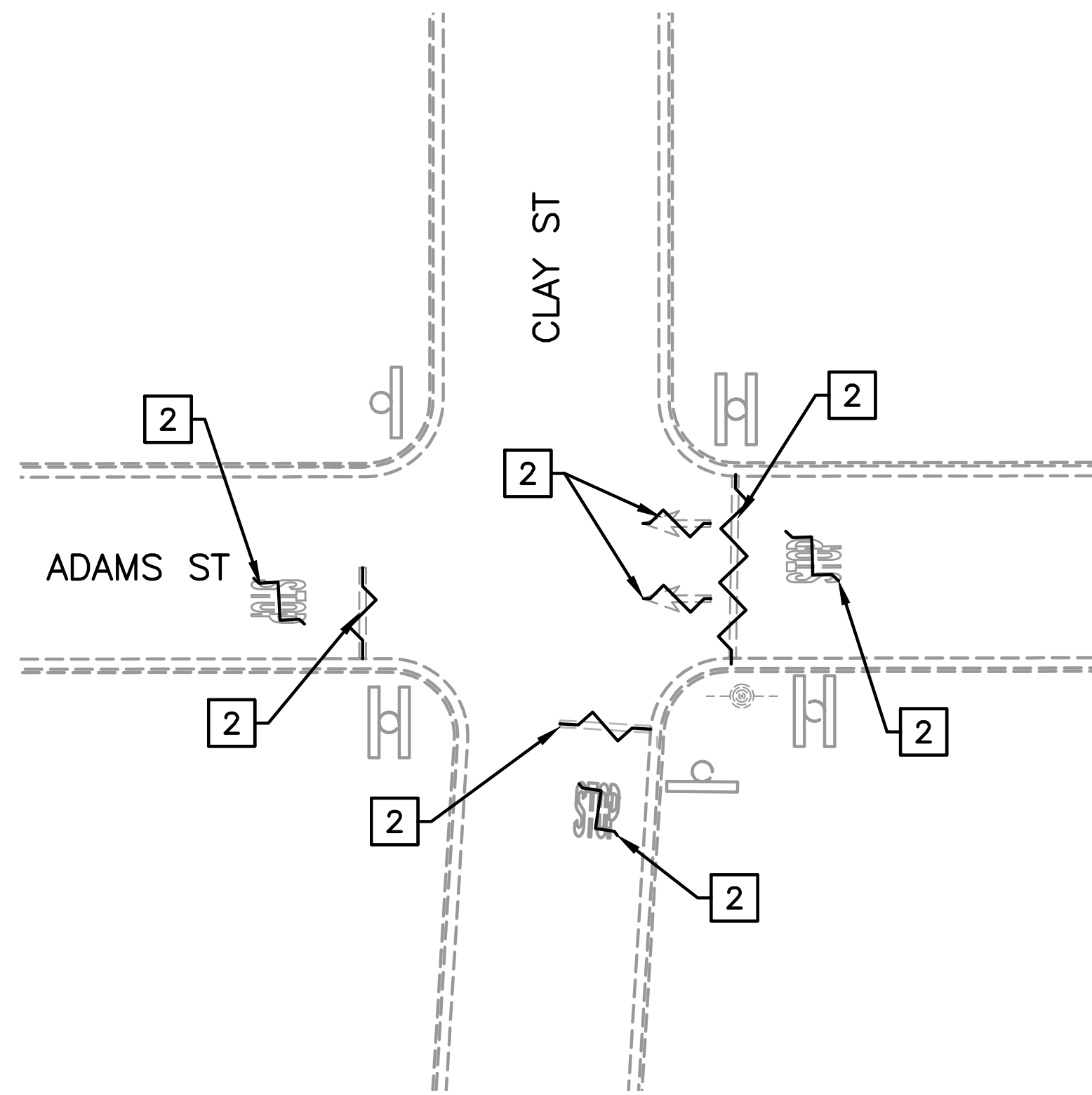


CITY OF ALBANY
KAINS AVENUE AND ADAMS STREET BICYCLE BLVD PILOT PROJECT
DEMOLITION PLAN, KAINS AVENUE

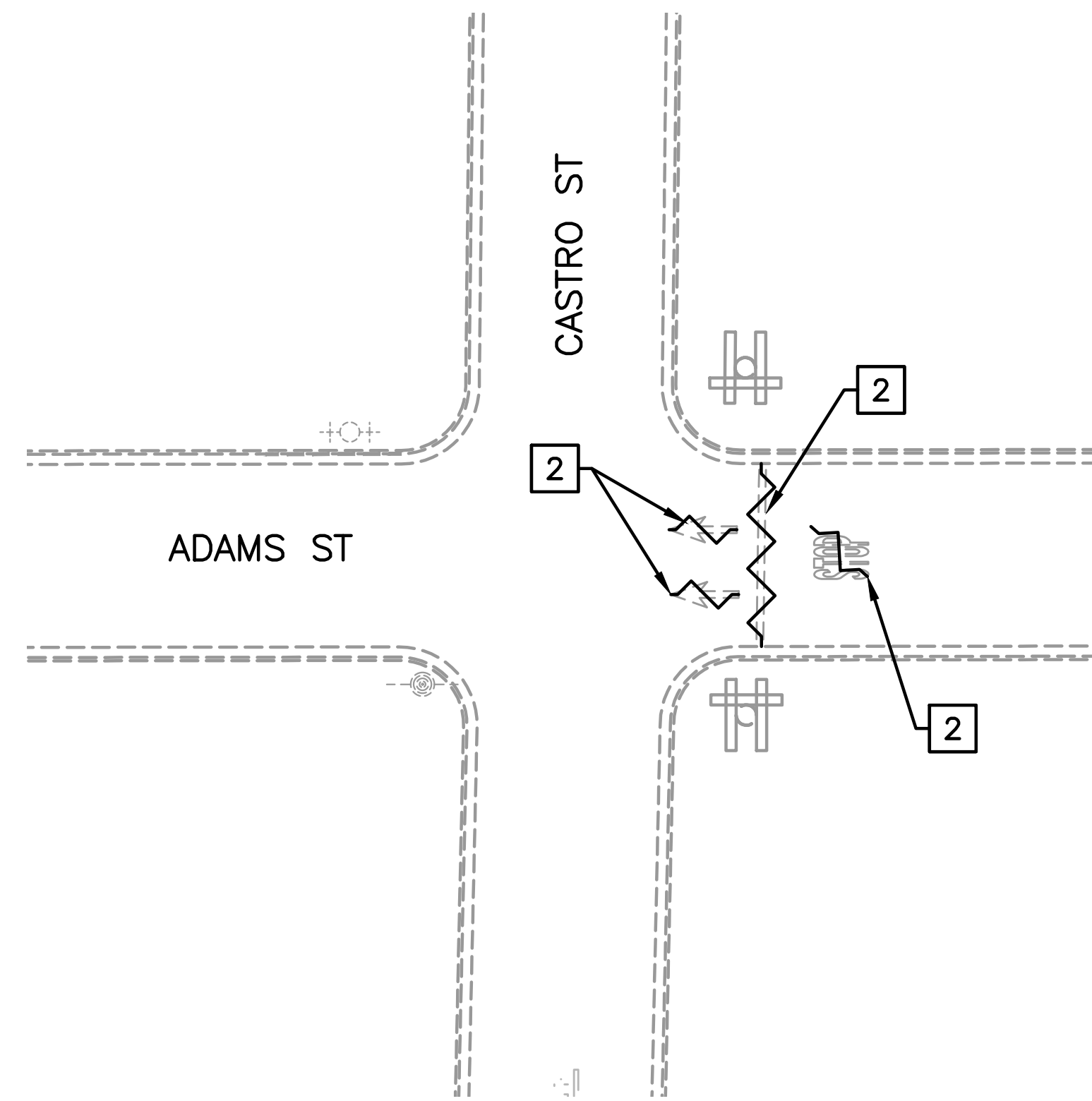
DRAWN: BA
DESIGNED: BA
CHECKED: AL
APPROVED: DP

REVISIONS		DATE	SCALE
NO.	DESCRIPTION	03/24/2022	1" = 20'
		PTC PROJECT NO.	21037
		DRAWING	D-1
		SHEET NO.	3 OF 18

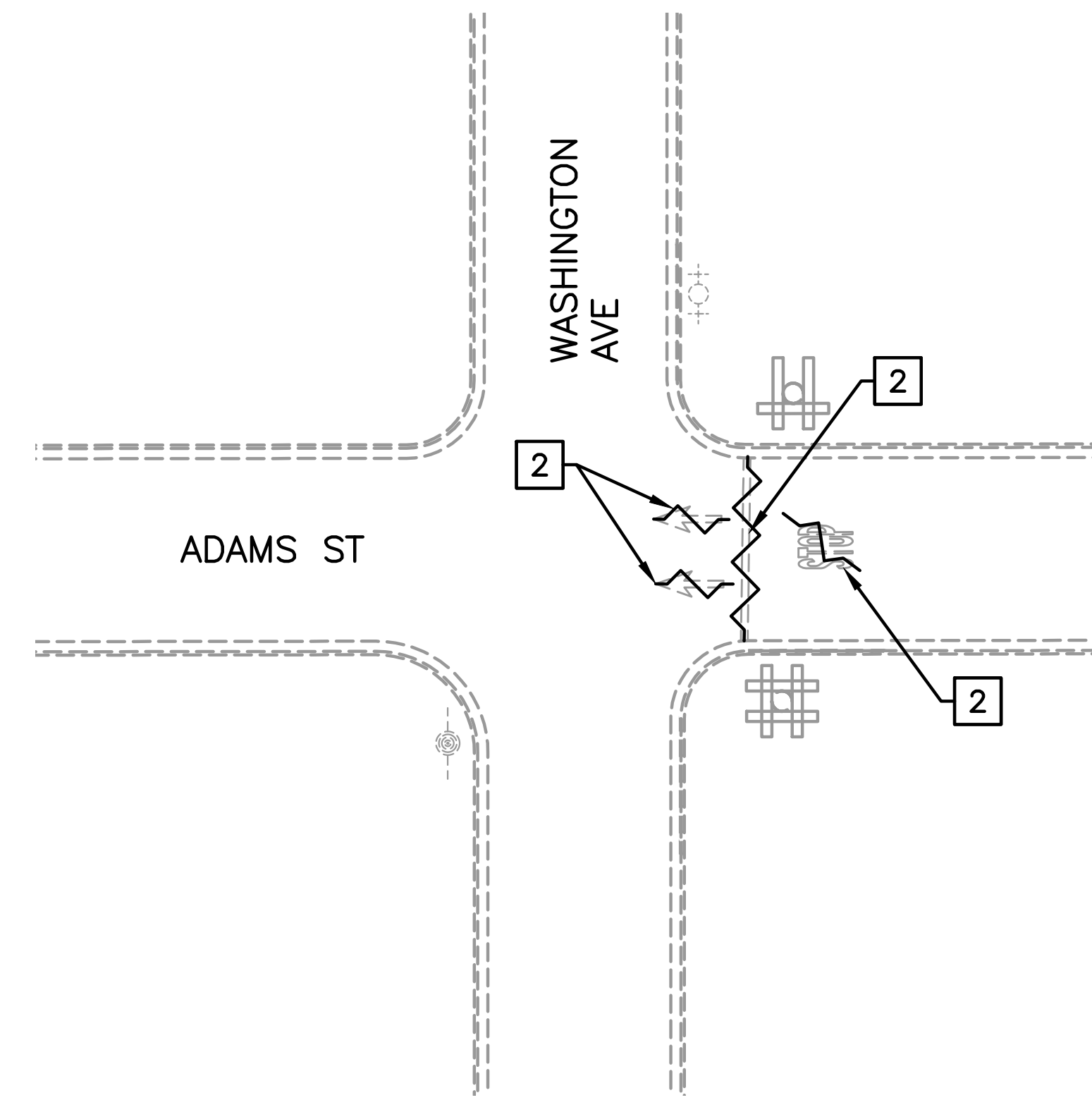
- LEGEND**
- 1 BLACKOUT EXISTING PAVEMENT MARKINGS (PAINT)
 - 2 GRIND OUT EXISTING MARKINGS (THERMOPLASTIC)



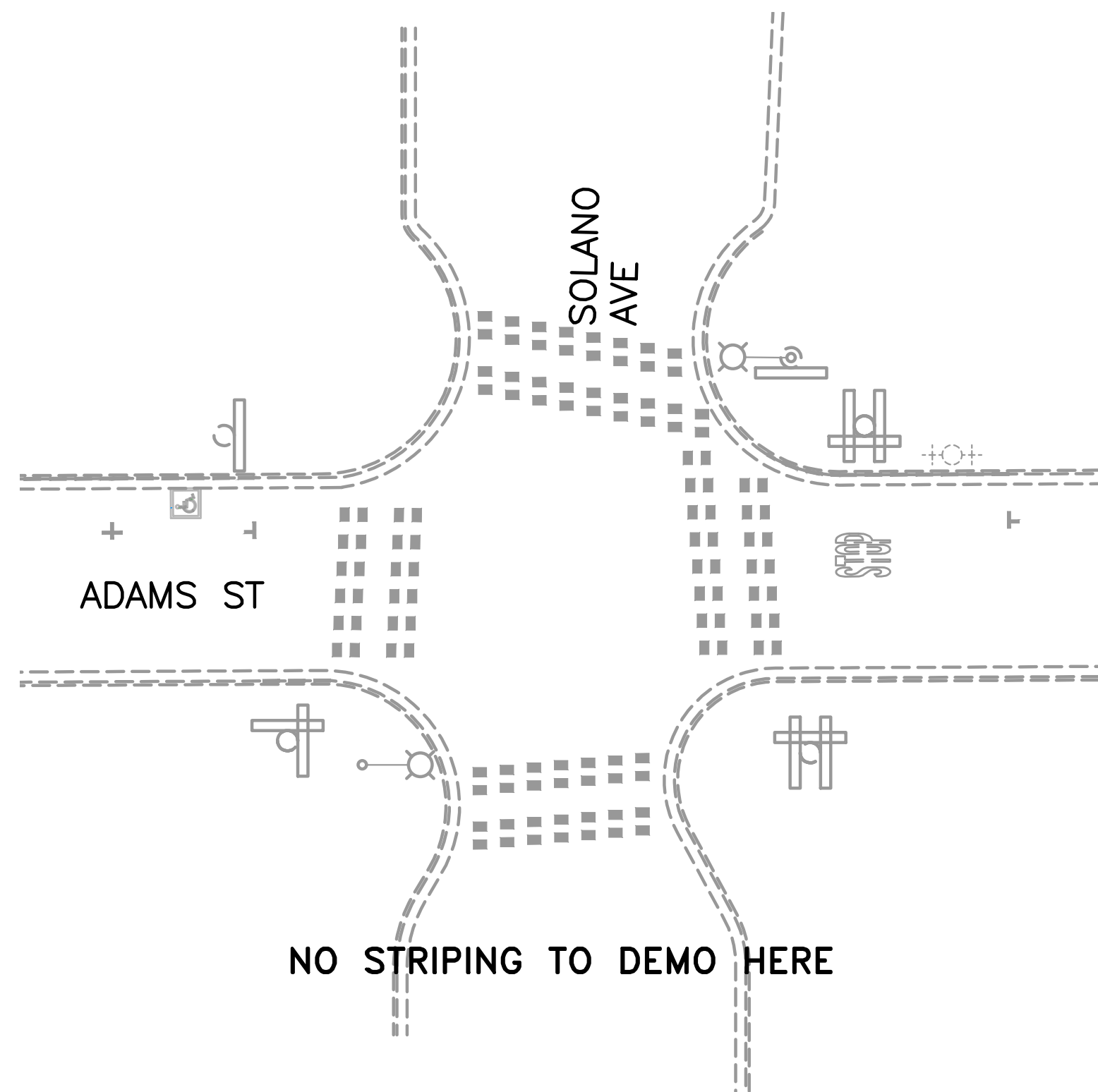
DETAIL A: ADAMS STREET/CLAY STREET



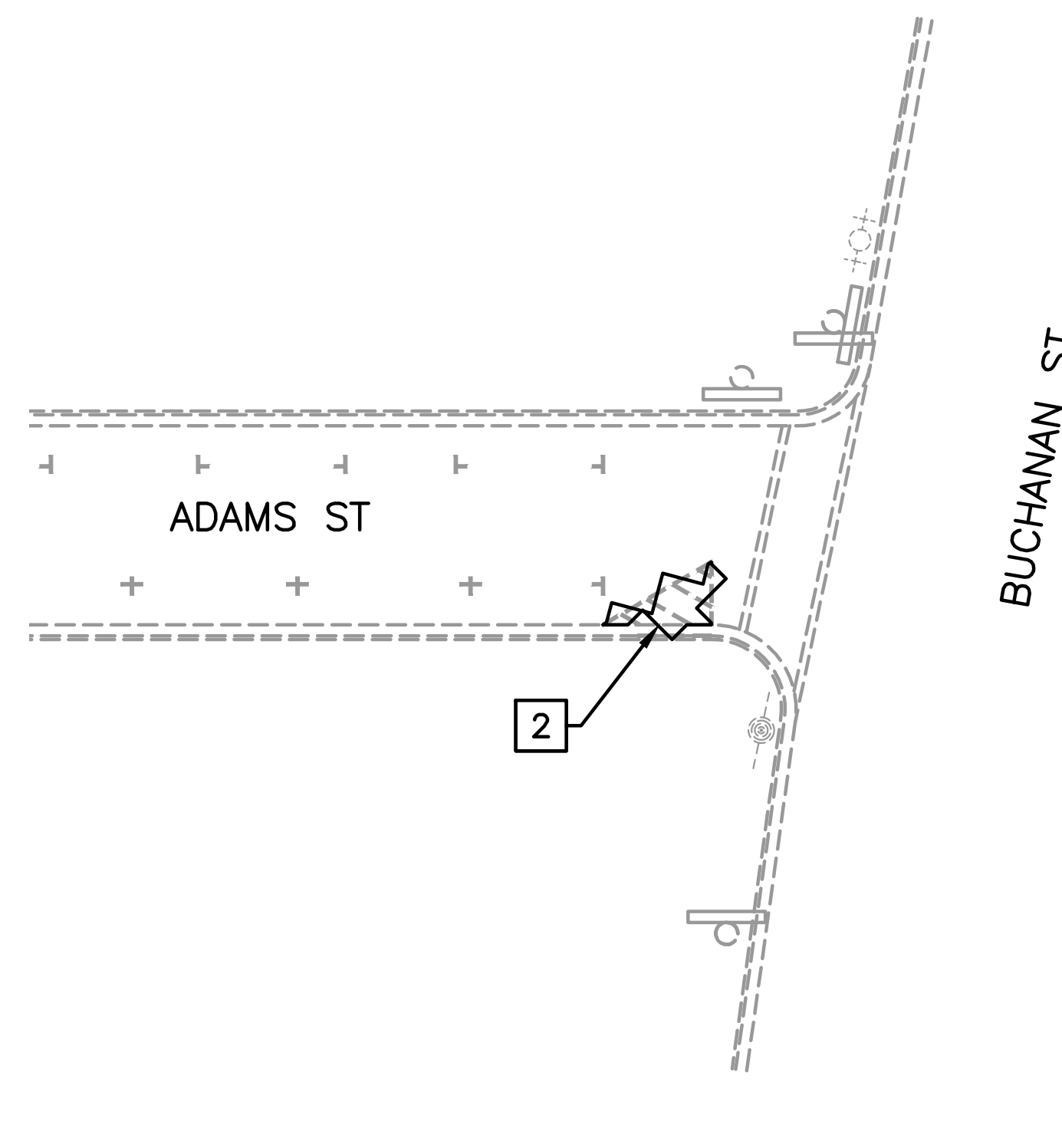
DETAIL B: ADAMS STREET/CASTRO STREET



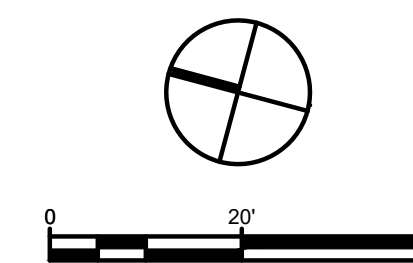
DETAIL C: ADAMS STREET/WASHINGTON AVENUE



DETAIL D: ADAMS STREET/SOLANO AVENUE



DETAIL E: ADAMS STREET/BUCHANAN STREET



100% CONSTRUCTION DOCUMENTS

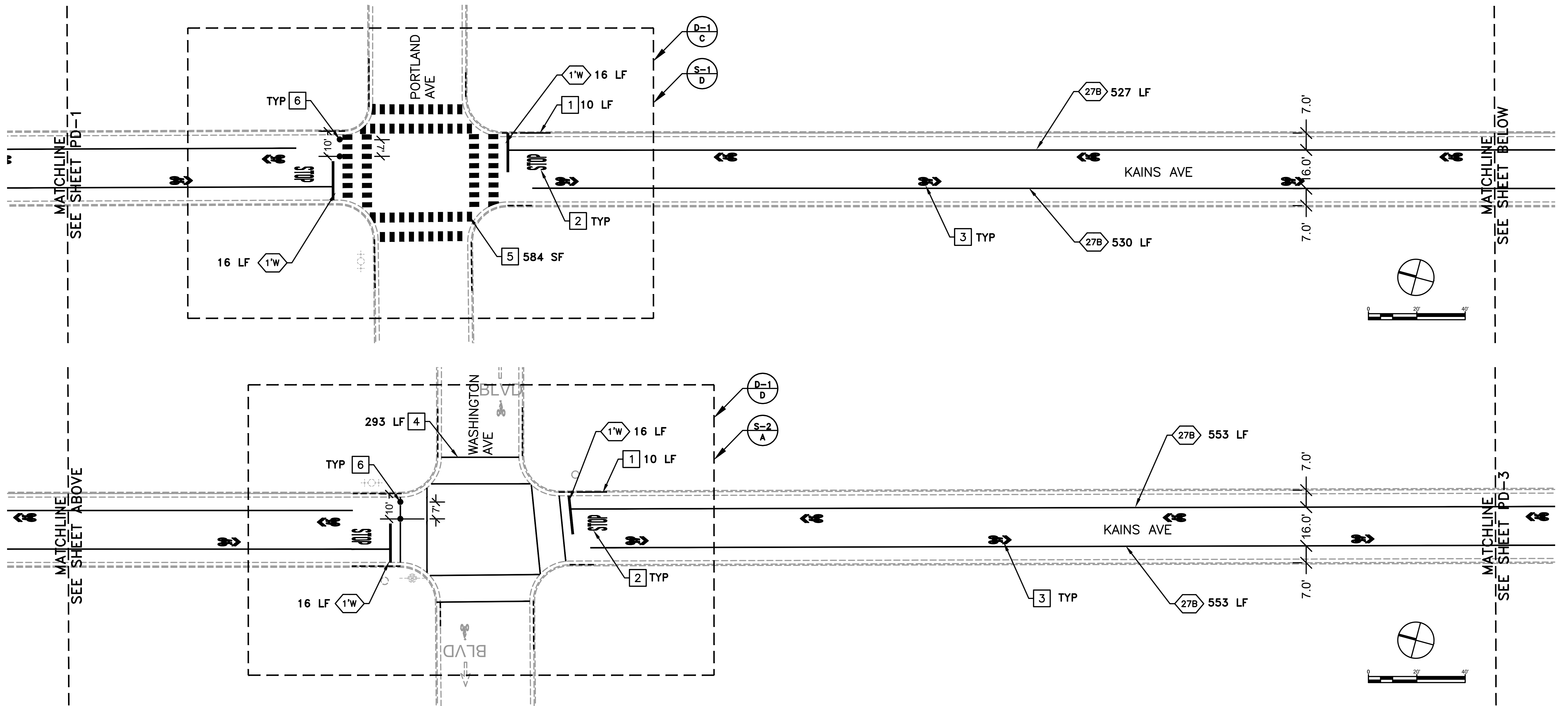
Parisi
TRANSPORTATION CONSULTING

800 Bancroft Way, Suite 203
Berkeley, CA 94710
(510) 343-6400
Parisi-Associates.com



CITY OF ALBANY
KAINS AVENUE AND ADAMS STREET BICYCLE BLVD PILOT PROJECT
DEMOLITION PLAN, ADAMS STREET

REVISIONS		DATE	SCALE
NO.	DESCRIPTION	03/24/2022	1" = 20'
		PTC PROJECT NO.	21037
		DRAWING	D-2
		SHEET NO.	4 OF 18



LEGEND

- 1 INSTALL RED CURB PAINT
- 2 INSTALL STOP PAVEMENT MARKING
- 3 INSTALL SHARED LANE MARKINGS
- 4 INSTALL BASIC CROSSWALK
- 5 INSTALL TRIPLE FOUR CROSSWALK
- 6 INSTALL K-72 BOLLARDS. SEE DETAIL B ON SHEET PDD-1 FOR PLACEMENT DETAIL.

- X-Y
Z SHEET
DETAIL
- # CALTRANS STRIPING
DETAIL
- 1'W 1 FOOT WIDE STRIPE

GENERAL NOTE

1. SPACE SHARED LANE MARKINGS (SHARROWS) 150' APART IN EACH DIRECTION.
2. CONTRACTOR SHALL CAT-TRACK MARKINGS FOR THE ENGINEER'S APPROVAL PRIOR TO PLACING PERMANENT MARKINGS.

100% CONSTRUCTION DOCUMENTS

Parisi
TRANSPORTATION CONSULTING

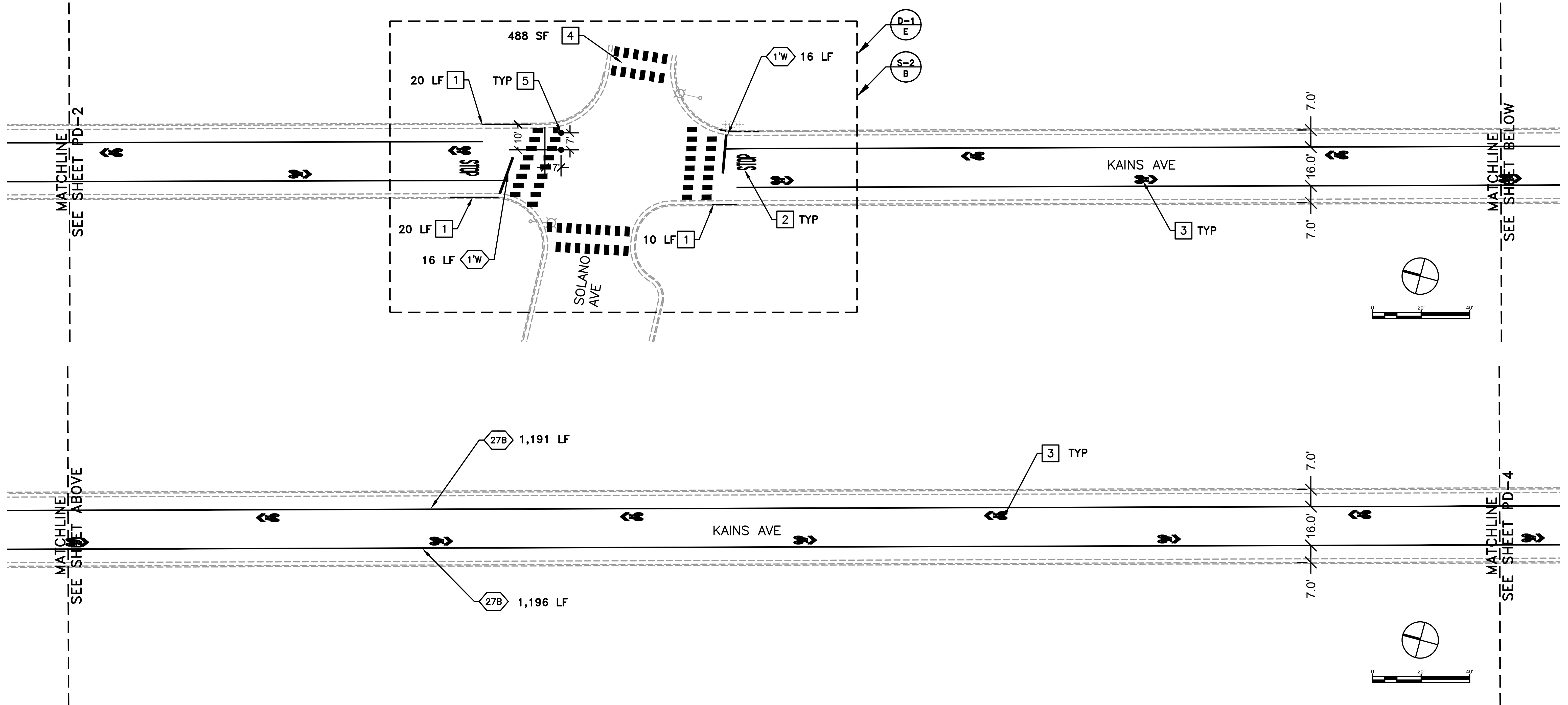
800 Bancroft Way, Suite 203
Berkeley, CA 94710
(510) 343-6400
Parisi-Associates.com



CITY OF ALBANY
KAINS AVENUE AND ADAMS STREET BICYCLE BLVD PILOT PROJECT
PAVEMENT DELINEATION, KAINS AVE, PORTLAND AVE TO WASHINGTON AVE

DRAWN: BA CHECKED: AL
DESIGNED: BA APPROVED: DP

REVISIONS		DATE	SCALE
NO.	DESCRIPTION	03/24/2022	1"=20'
		PTC PROJECT NO.	21037
		DRAWING	PD-2
		SHEET NO.	6 OF 18



LEGEND

- 1 INSTALL RED CURB PAINT
- 2 INSTALL STOP PAVEMENT MARKING
- 3 INSTALL SHARED LANE MARKINGS
- 4 INSTALL TRIPLE FOUR CROSSWALK. SEE GENERAL NOTE 3.
- 5 INSTALL K-72 BOLLARDS. SEE DETAIL B ON SHEET PDD-1 FOR PLACEMENT DETAIL.

- X-Y
Z SHEET
DETAIL
- # CALTRANS STRIPING
DETAIL
- 1'W 1 FOOT WIDE STRIPE

GENERAL NOTE

1. SPACE SHARED LANE MARKINGS (SHARROWS) 150' APART IN EACH DIRECTION.
2. CONTRACTOR SHALL CAT-TRACK MARKINGS FOR THE ENGINEER'S APPROVAL PRIOR TO PLACING PERMANENT MARKINGS.
3. PLACE CROSSWALK MARKINGS ACROSS SOLANO AVENUE STARTING WITH ONE BLOCK CENTERED ON THE ROADWAY CENTERLINE. ADJUST SPACING OF ADJACENT CROSSWALK MARKINGS TO AVOID THE WHEEL PATH OF SOLANO AVE. VEHICLES, Typ. 6' ON CENTER BETWEEN MARKINGS.

100% CONSTRUCTION DOCUMENTS

Parisi
TRANSPORTATION CONSULTING

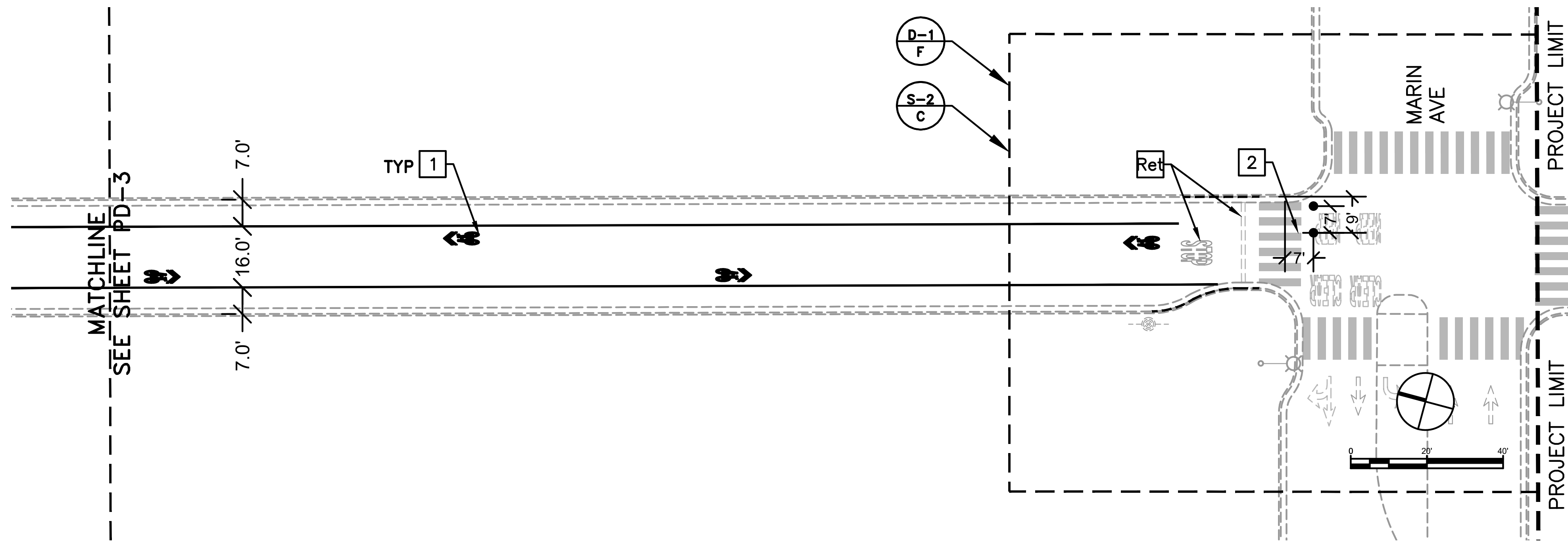
800 Bancroft Way, Suite 203
Berkeley, CA 94710
(510) 343-6400
Parisi-Associates.com



CITY OF ALBANY
KAINS AVENUE AND ADAMS STREET BICYCLE BLVD PILOT PROJECT
PAVEMENT DELINEATION, KAINS AVE AT SOLANO AVE

DRAWN: BA CHECKED: AL
DESIGNED: BA APPROVED: DP

REVISIONS		DATE	SCALE
NO.	DESCRIPTION	03/24/2022	1"=20'
		PTC PROJECT NO.	21037
		DRAWING	PD-3
		SHEET NO.	7 OF 18



LEGEND

- Ret RETAIN
- 1 INSTALL SHARED LANE MARKINGS
- 2 INSTALL K-72 BOLLARDS. SEE DETAIL B ON SHEET PDD-1 FOR PLACEMENT DETAIL.

- X-Y
Z SHEET
DETAIL
- # CALTRANS STRIPING
DETAIL
- 1'W 1 FOOT WIDE STRIPE

GENERAL NOTE

1. SPACE SHARED LANE MARKINGS (SHARROWS) 150' APART IN EACH DIRECTION.
2. CONTRACTOR SHALL CAT-TRACK MARKINGS FOR THE ENGINEER'S APPROVAL PRIOR TO PLACING PERMANENT MARKINGS.

100% CONSTRUCTION DOCUMENTS

Parisi
TRANSPORTATION CONSULTING

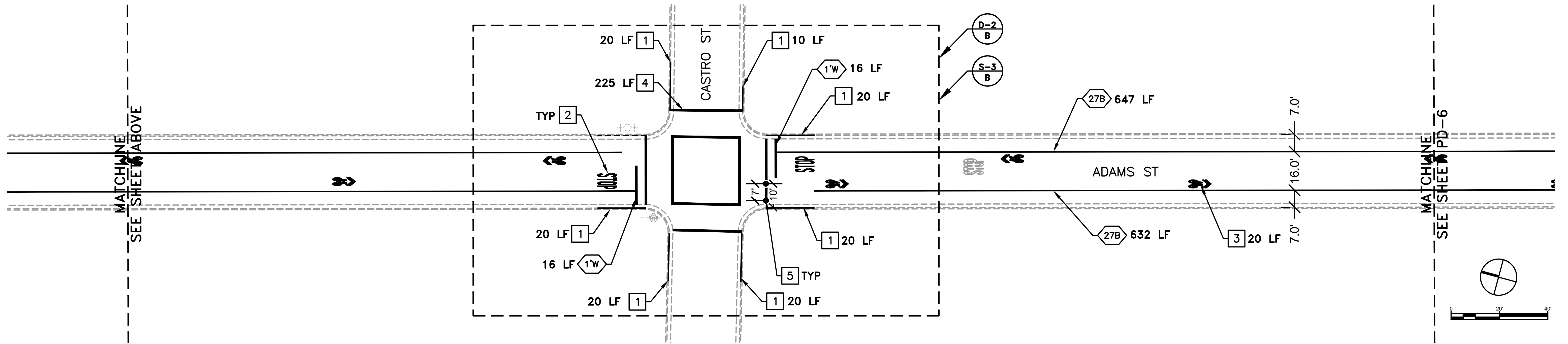
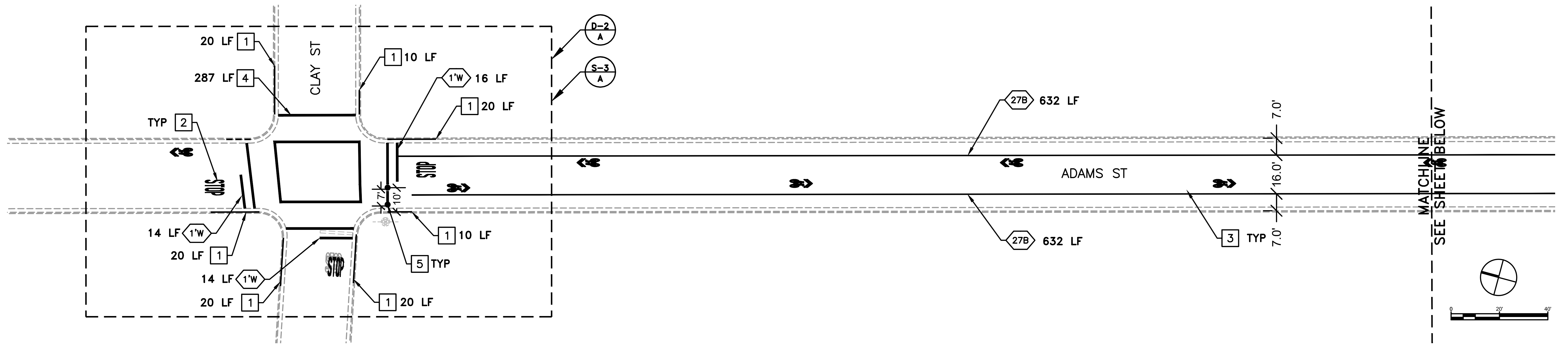
800 Bancroft Way, Suite 203
Berkeley, CA 94710
(510) 343-6400
Parisi-Associates.com



CITY OF ALBANY
KAINS AVENUE AND ADAMS STREET BICYCLE BLVD PILOT PROJECT
PAVEMENT DELINEATION, KAINS AVE AT MARIN AVE

DRAWN: BA CHECKED: AL
DESIGNED: BA APPROVED: DP

REVISIONS		DATE	SCALE
△		03/24/2022	1"=20'
		PTC PROJECT NO.	21037
		DRAWING	PD-4
		SHEET NO.	8 OF 18
NO.	DESCRIPTION		



LEGEND

- 1 INSTALL RED CURB PAINT
- 2 INSTALL STOP PAVEMENT MARKING
- 3 INSTALL SHARED LANE MARKINGS
- 4 INSTALL BASIC CROSSWALK
- 5 INSTALL K-72 BOLLARDS. SEE DETAIL B ON SHEET PDD-1 FOR PLACEMENT DETAIL.

- (X-Y)
Z SHEET
DETAIL
- # CALTRANS STRIPING
DETAIL
- 1'W 1 FOOT WIDE STRIPE

GENERAL NOTE

1. SPACE SHARED LANE MARKINGS (SHARROWS) 150' APART IN EACH DIRECTION.
2. CONTRACTOR SHALL CAT-TRACK MARKINGS FOR THE ENGINEER'S APPROVAL PRIOR TO PLACING PERMANENT MARKINGS.

100% CONSTRUCTION DOCUMENTS

Parisi
TRANSPORTATION CONSULTING

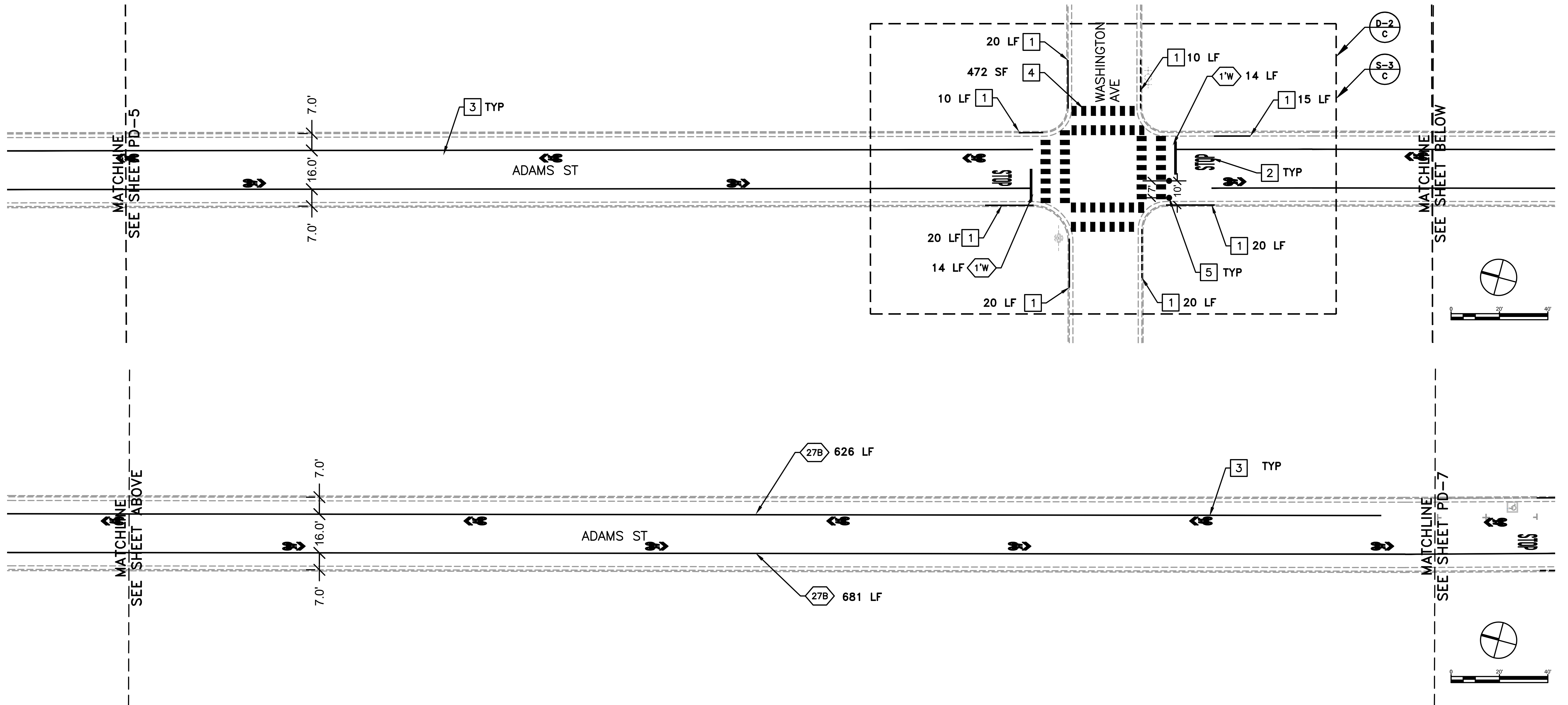
800 Bancroft Way, Suite 203
Berkeley, CA 94710
(510) 343-6400
Parisi-Associates.com



CITY OF ALBANY
KAINS AVENUE AND ADAMS STREET BICYCLE BLVD PILOT PROJECT
PAVEMENT DELINEATION, ADAMS ST, CLAY ST TO CASTRO ST

DRAWN: BA
DESIGNED: BA
CHECKED: AL
APPROVED: DP

REVISIONS		DATE	SCALE
NO.	DESCRIPTION	03/24/2022	1"=20'
		PTC PROJECT NO.	21037
		DRAWING	PD-5
		SHEET NO.	9 OF 18



LEGEND

- 1 INSTALL / REFRESH RED CURB PAINT
- 2 INSTALL STOP PAVEMENT MARKING
- 3 INSTALL SHARED LANE MARKINGS
- 4 INSTALL TRIPLE FOUR CROSSWALK
- 5 INSTALL K-72 BOLLARDS. SEE DETAIL B ON SHEET PDD-1 FOR PLACEMENT DETAIL.

- (X-Y)
Z SHEET
DETAIL
- # CALTRANS STRIPING
DETAIL
- 1'W 1 FOOT WIDE STRIPE

GENERAL NOTE

1. SPACE SHARED LANE MARKINGS (SHARROWS) 150' APART IN EACH DIRECTION.
2. CONTRACTOR SHALL CAT-TRACK MARKINGS FOR THE ENGINEER'S APPROVAL PRIOR TO PLACING PERMANENT MARKINGS.

100% CONSTRUCTION DOCUMENTS

Parisi
TRANSPORTATION CONSULTING

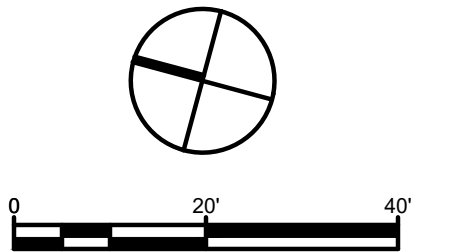
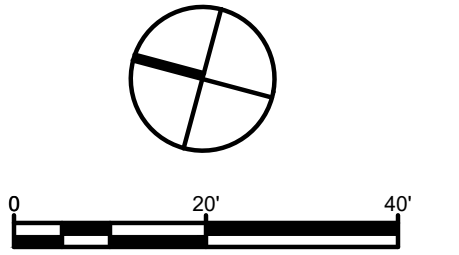
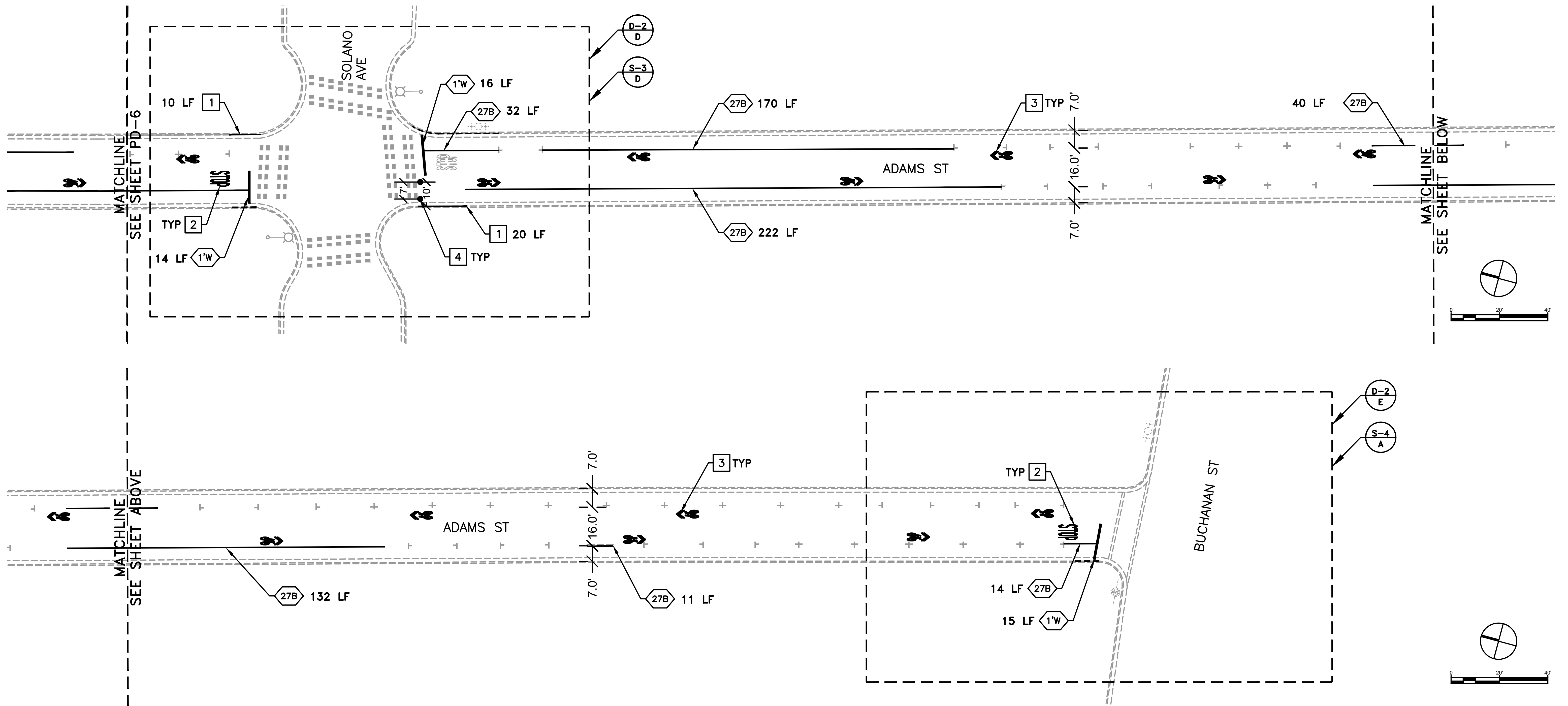
800 Bancroft Way, Suite 203
Berkeley, CA 94710
(510) 343-6400
Parisi-Associates.com

DRAWN: BA	CHECKED: AL
DESIGNED: BA	APPROVED: DP



CITY OF ALBANY
KAINS AVENUE AND ADAMS STREET BICYCLE BLVD PILOT PROJECT
PAVEMENT DELINEATION, ADAMS ST AT WASHINGTON AVE

REVISIONS		DATE	SCALE
NO.	DESCRIPTION	03/24/2022	1"=20'
		PTC PROJECT NO.	21037
		DRAWING	PD-6
		SHEET NO.	10 OF 18



LEGEND

- 1 INSTALL RED CURB PAINT
- 2 INSTALL STOP PAVEMENT MARKING
- 3 INSTALL SHARED LANE MARKINGS
- 4 INSTALL K-72 BOLLARDS. SEE DETAIL B ON SHEET PDD-1 FOR PLACEMENT DETAIL.


- SHEET DETAIL
- CALTRANS STRIPING DETAIL
- 1 FOOT WIDE STRIPE

GENERAL NOTE

1. SPACE SHARED LANE MARKINGS (SHARROWS) 150' APART IN EACH DIRECTION.
2. CONTRACTOR SHALL CAT-TRACK MARKINGS FOR THE ENGINEER'S APPROVAL PRIOR TO PLACING PERMANENT MARKINGS.
3. PLACE CROSSWALK MARKINGS ACROSS SOLANO AVENUE STARTING WITH ONE BLOCK CENTERED ON THE ROADWAY CENTERLINE. ADJUST SPACING OF ADJACENT CROSSWALK MARKINGS TO AVOID THE WHEEL PATH OF SOLANO AVE. VEHICLES, Typ. 6' ON CENTER BETWEEN MARKINGS.

100% CONSTRUCTION DOCUMENTS

Parisi
TRANSPORTATION CONSULTING
800 Bancroft Way, Suite 203
Berkeley, CA 94710
(510) 343-6400
Parisi-Associates.com

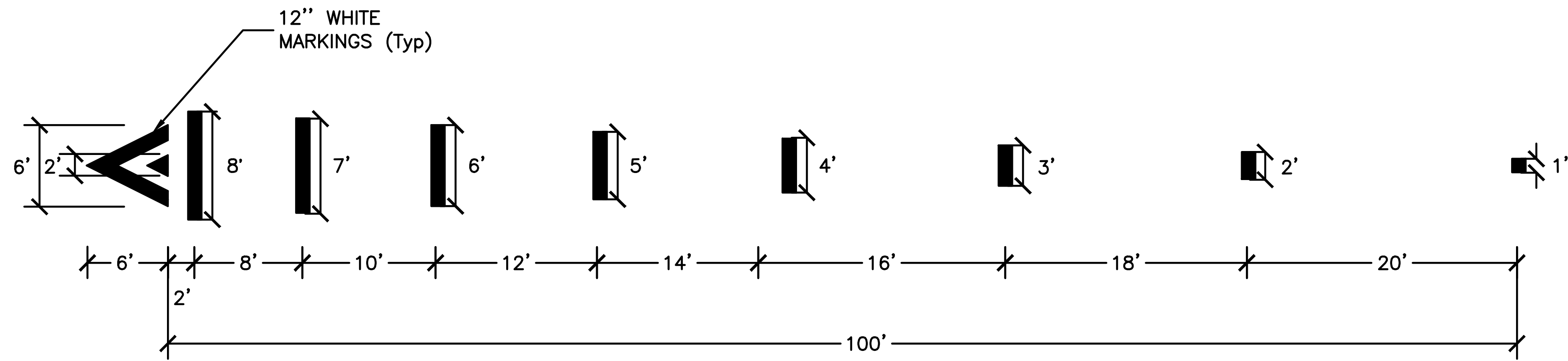


CITY OF ALBANY
KAINS AVENUE AND ADAMS STREET BICYCLE BLVD PILOT PROJECT
PAVEMENT DELINEATION, ADAMS ST, SOLANO AVE TO BUCHANAN ST

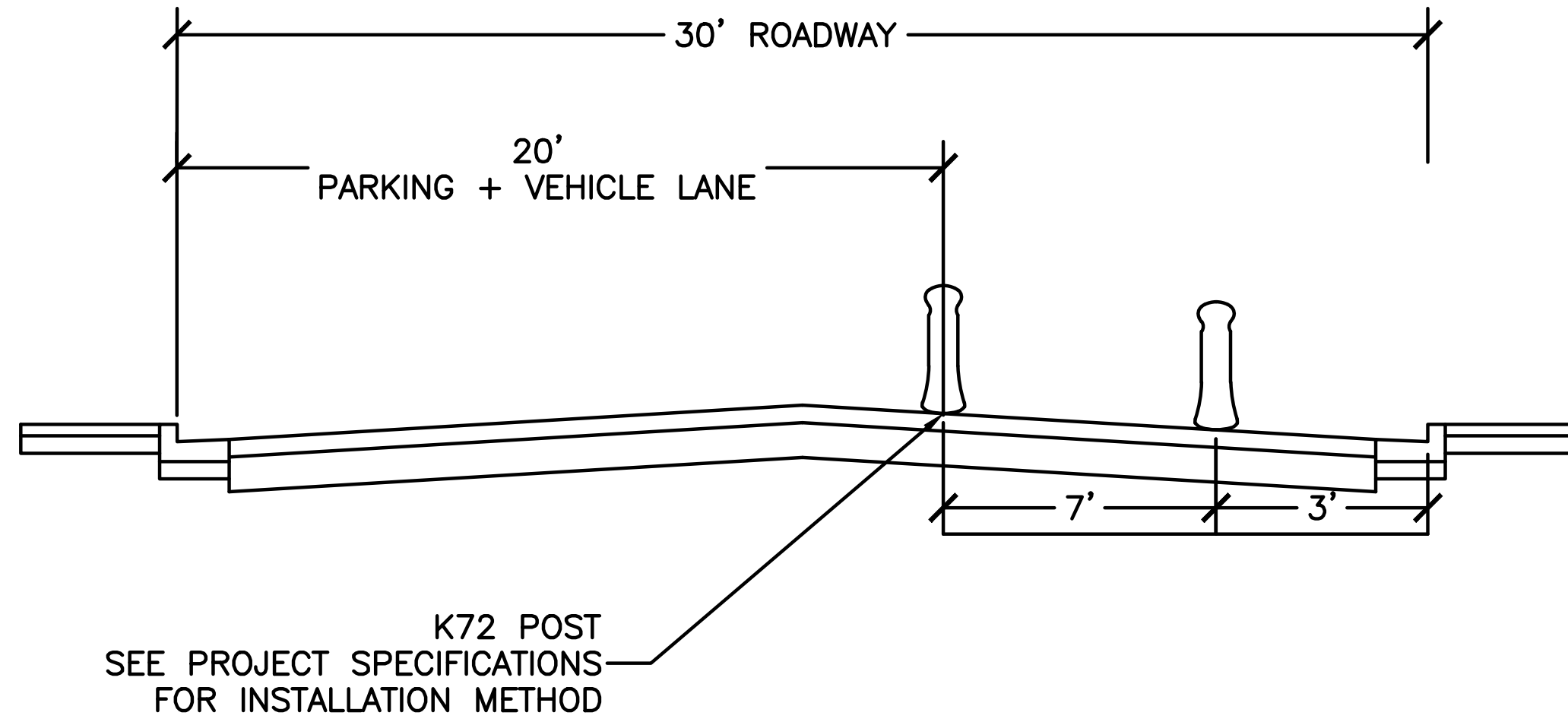
DRAWN: BA	CHECKED: AL
DESIGNED: BA	APPROVED: DP

REVISIONS		DATE	SCALE
		03/24/2022	1"=20'
NO.	DESCRIPTION		

PTC PROJECT NO.	21037
DRAWING	PD-7
SHEET NO.	11 OF 18



DETAIL A:
SPEED HUMPS WITH ADVANCE WARNING MARKINGS
 NTS



DETAIL B:
K72 BARRIER PLACEMENT
 NTS

100% CONSTRUCTION DOCUMENTS

Parisi
 TRANSPORTATION CONSULTING

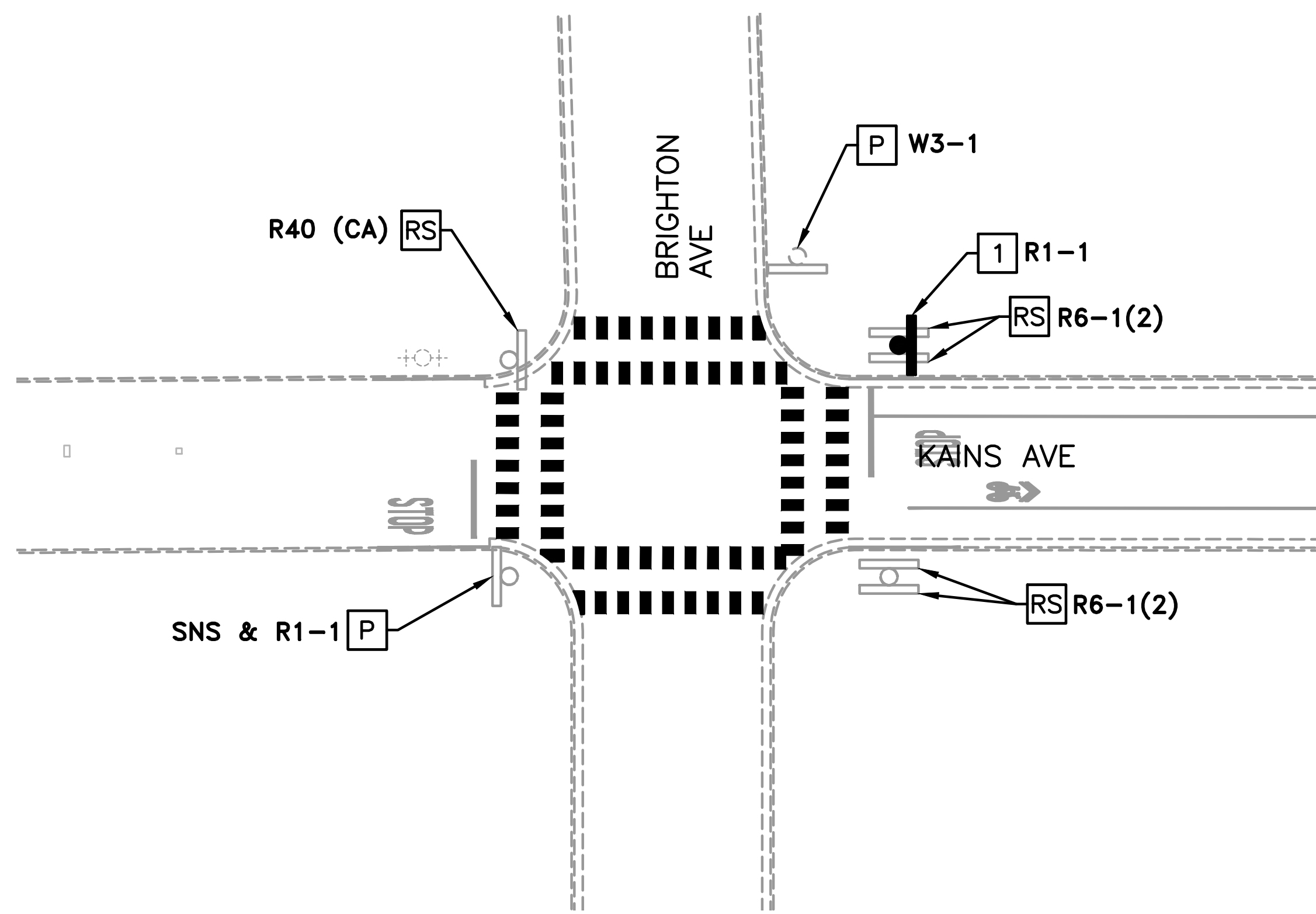
800 Bancroft Way, Suite 203
 Berkeley, CA 94710
 (510) 343-6400
 Parisi-Associates.com



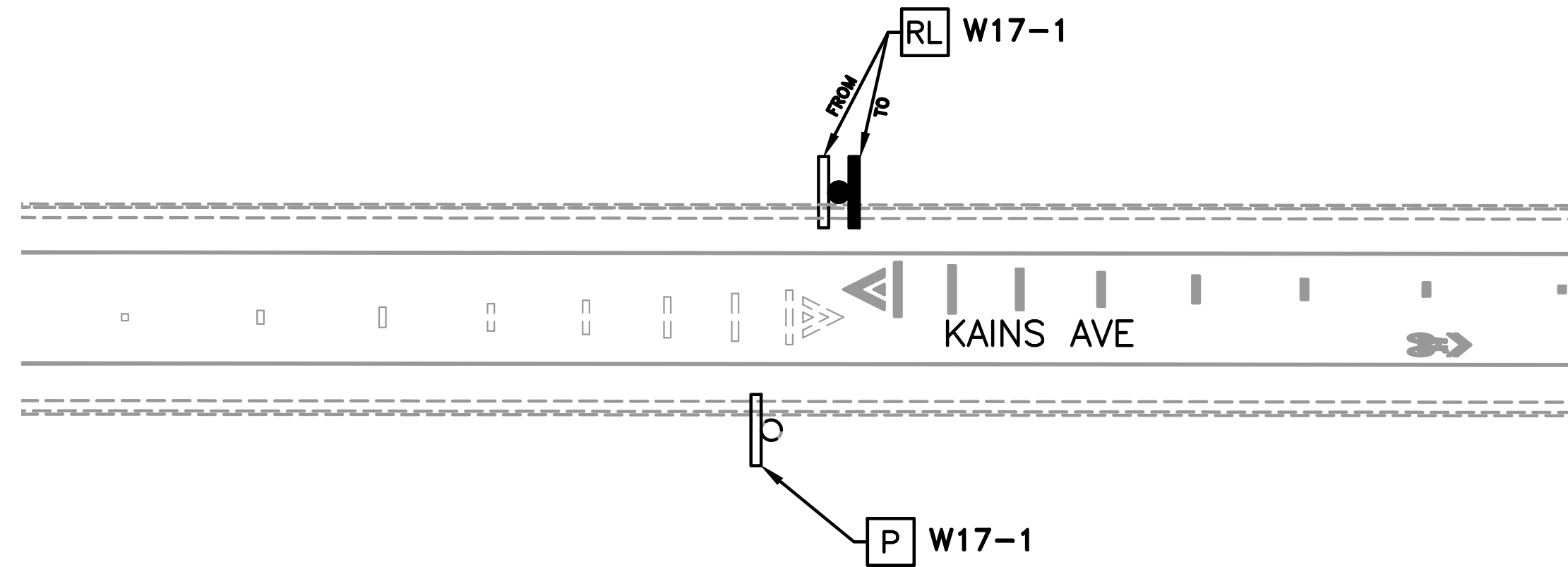
CITY OF ALBANY
KAINS AVENUE AND ADAMS STREET BICYCLE BLVD PILOT PROJECT
PAVEMENT DELINEATION DETAIL

DRAWN: BA
 CHECKED: AL
 DESIGNED: BA
 APPROVED: DP

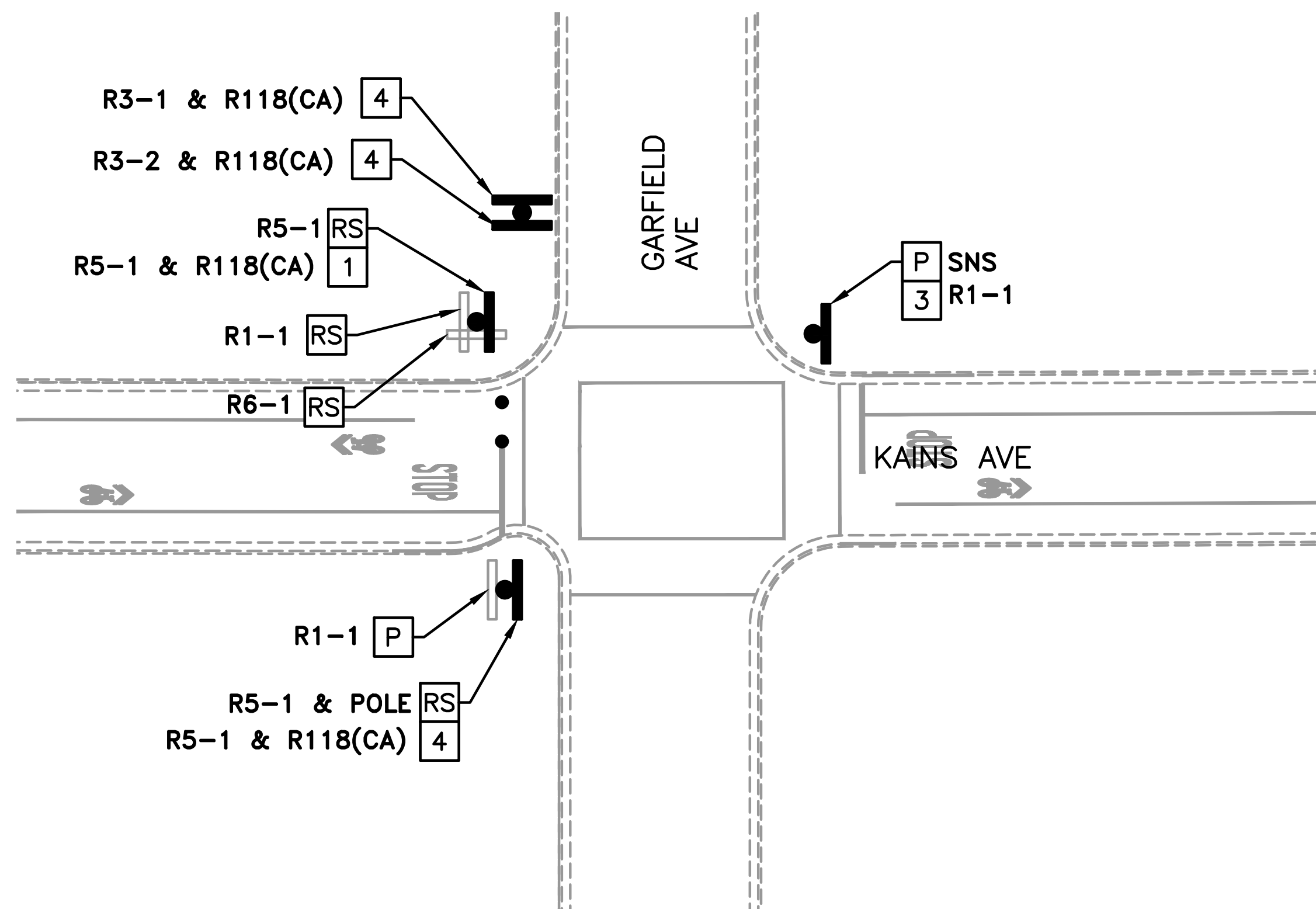
REVISIONS		DATE	SCALE
NO.	DESCRIPTION	03/24/2022	NO SCALE
		PTC PROJECT NO.	21037
		DRAWING	PDD-1
		SHEET NO.	12 OF 18



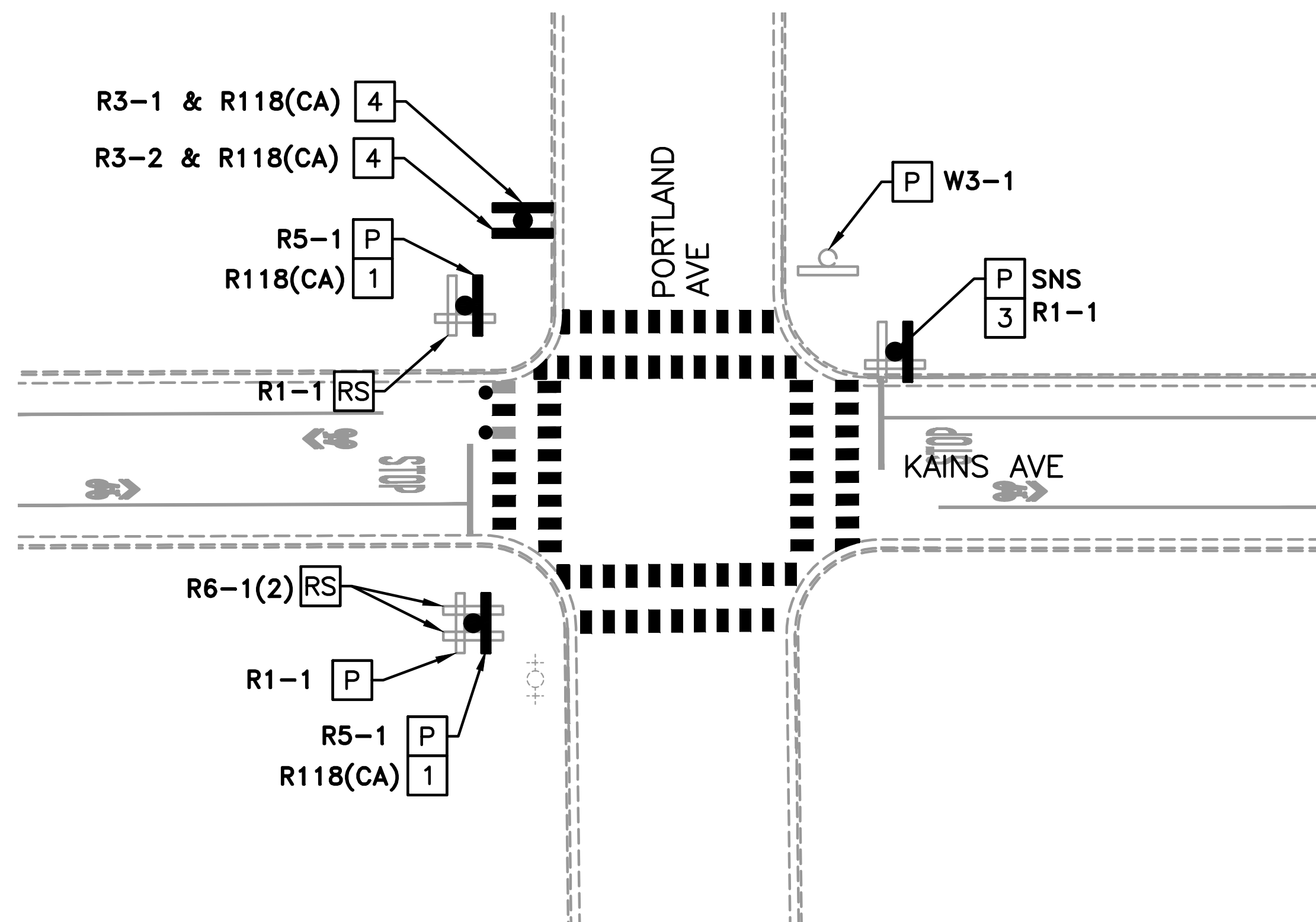
DETAIL A: KAINS AVENUE/BRIGHTON AVENUE



DETAIL B: KAINS AVENUE BETWEEN BRIGHTON AVENUE & GARFIELD AVENUE



DETAIL C: KAINS AVENUE/GARFIELD AVENUE



DETAIL D: KAINS AVENUE/PORTLAND AVENUE

LEGEND

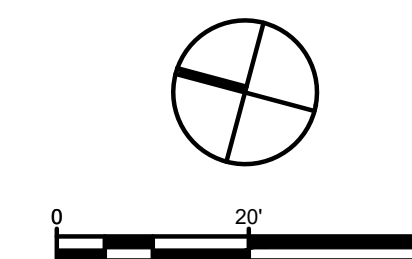
- [RS] REMOVE & SALVAGE
- [P] PROTECT IN PLACE
- [RL] RELOCATE
- [1] INSTALL SIGN ON EXISTING POLE
- [2] NOT USED
- [3] INSTALL EXTENDER & SIGN ON EXISTING 2" ROUND POLE
- [4] INSTALL SIGN ON A NEW 2" SQ. TELESPAR POLE

SIGN LEGEND

CODE	DESCRIPTION
R1-1	STOP SIGN
R118(CA)	EXCEPT BICYCLE
R3-1	NO RIGHT TURN
R3-2	NO LEFT TURN
R40(CA)	TWO WAY TRAFFIC AHEAD
R5-1	DO NOT ENTER
R6-1	ONE WAY
SNS	STREET NAME SIGN
W3-1	STOP AHEAD
W17-1	SPEED HUMP

GENERAL NOTE:

1. NEW SIGN POST LOCATIONS SHOWN ARE APPROXIMATE. FINAL SIGN POST LOCATIONS SHALL BE CONFIRMED BY THE ENGINEER.
2. NEW SIGN POSTS SHALL BE INSTALLED TO MIN 36" BELOW FG.
3. CONTRACTOR SHALL CONTACT USA TO MARK UNDERGROUND UTILITIES AND POT HOLE POLE LOCATIONS PRIOR TO FINAL INSTALLATION.



100% CONSTRUCTION DOCUMENTS

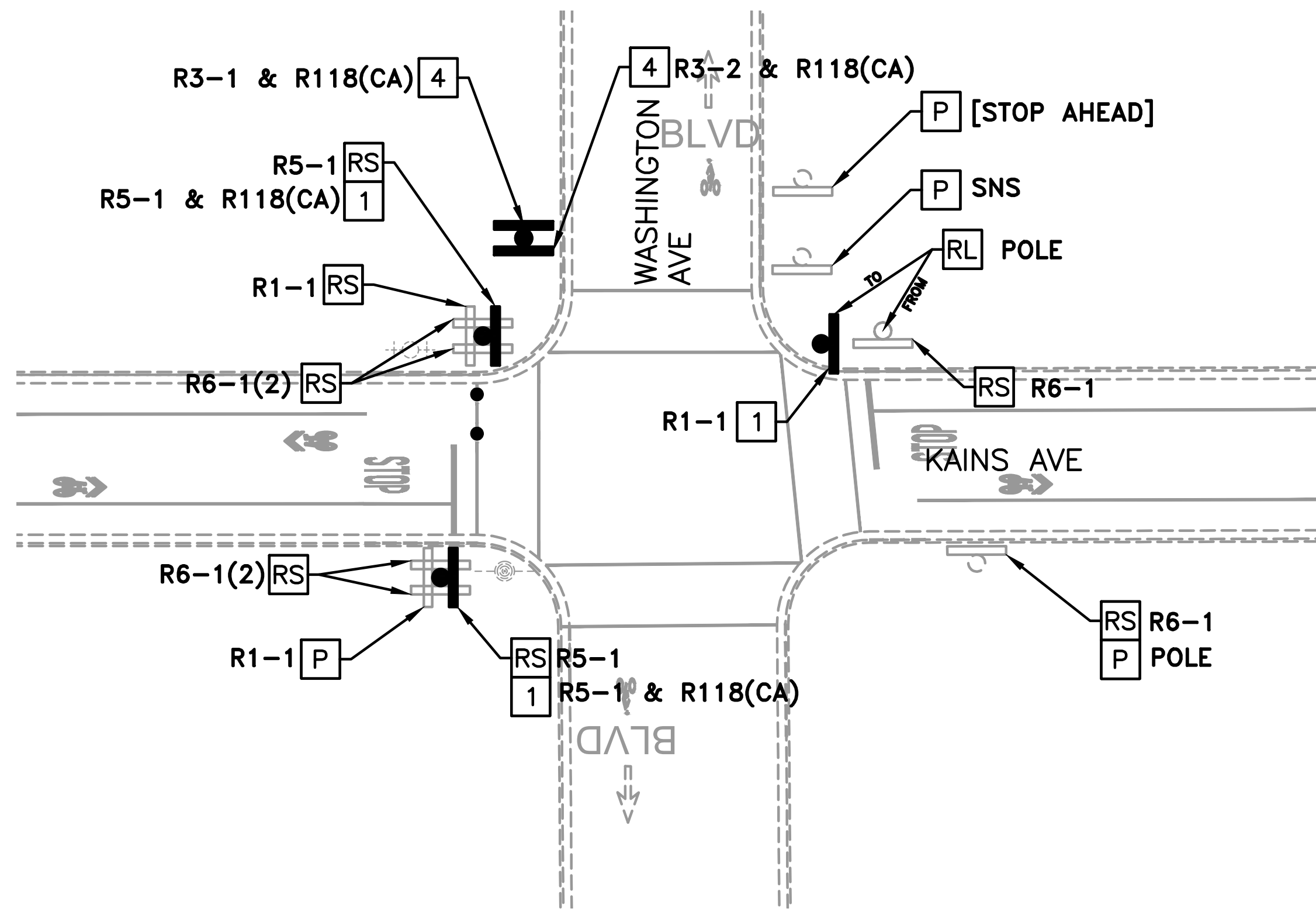
Parisi
TRANSPORTATION CONSULTING

800 Bancroft Way, Suite 203
Berkeley, CA 94710
(510) 343-6400
Parisi-Associates.com

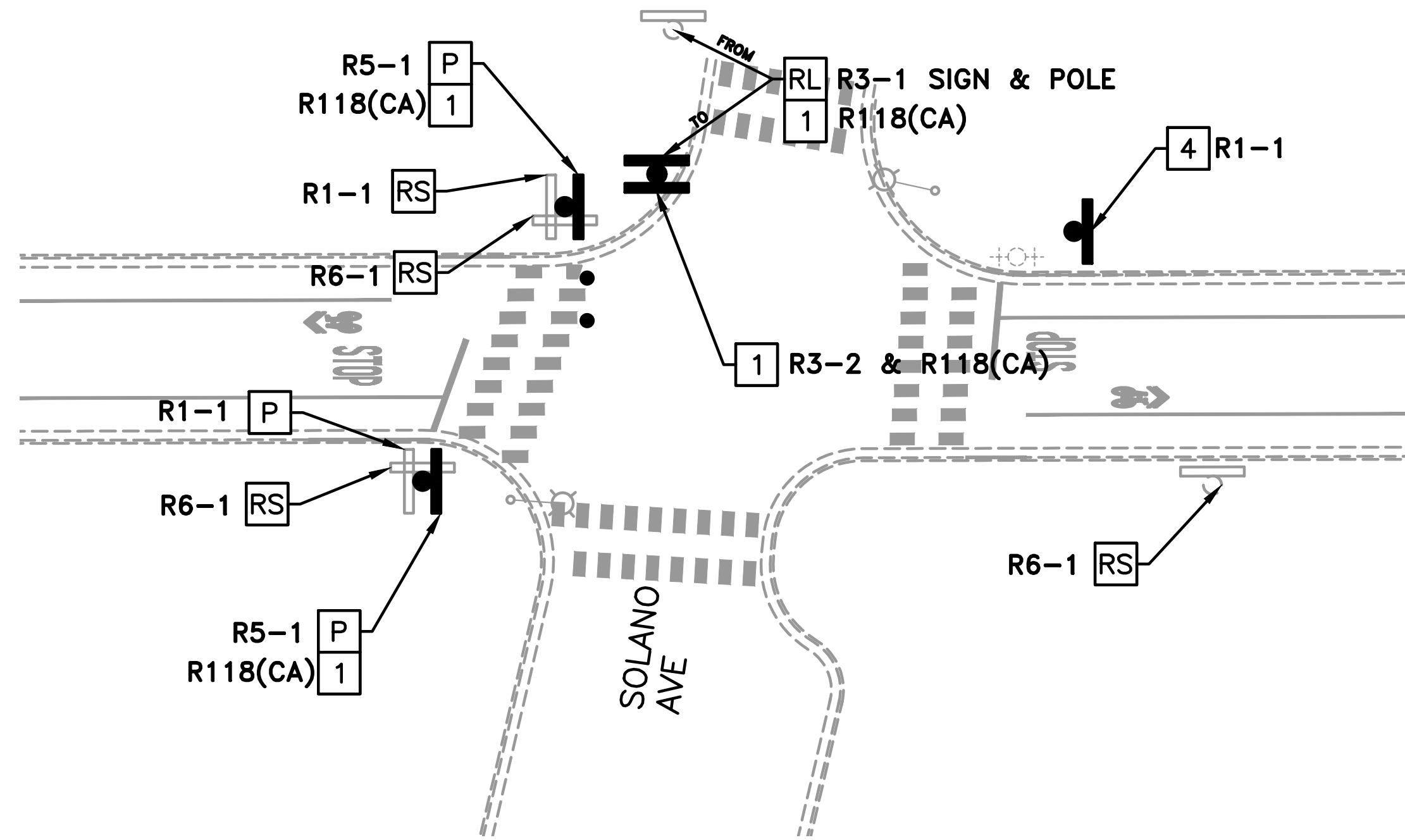


CITY OF ALBANY
KAINS AVENUE AND ADAMS STREET BICYCLE BLVD PILOT PROJECT
INTERSECTION SIGNAGE PLAN, KAINS AVE

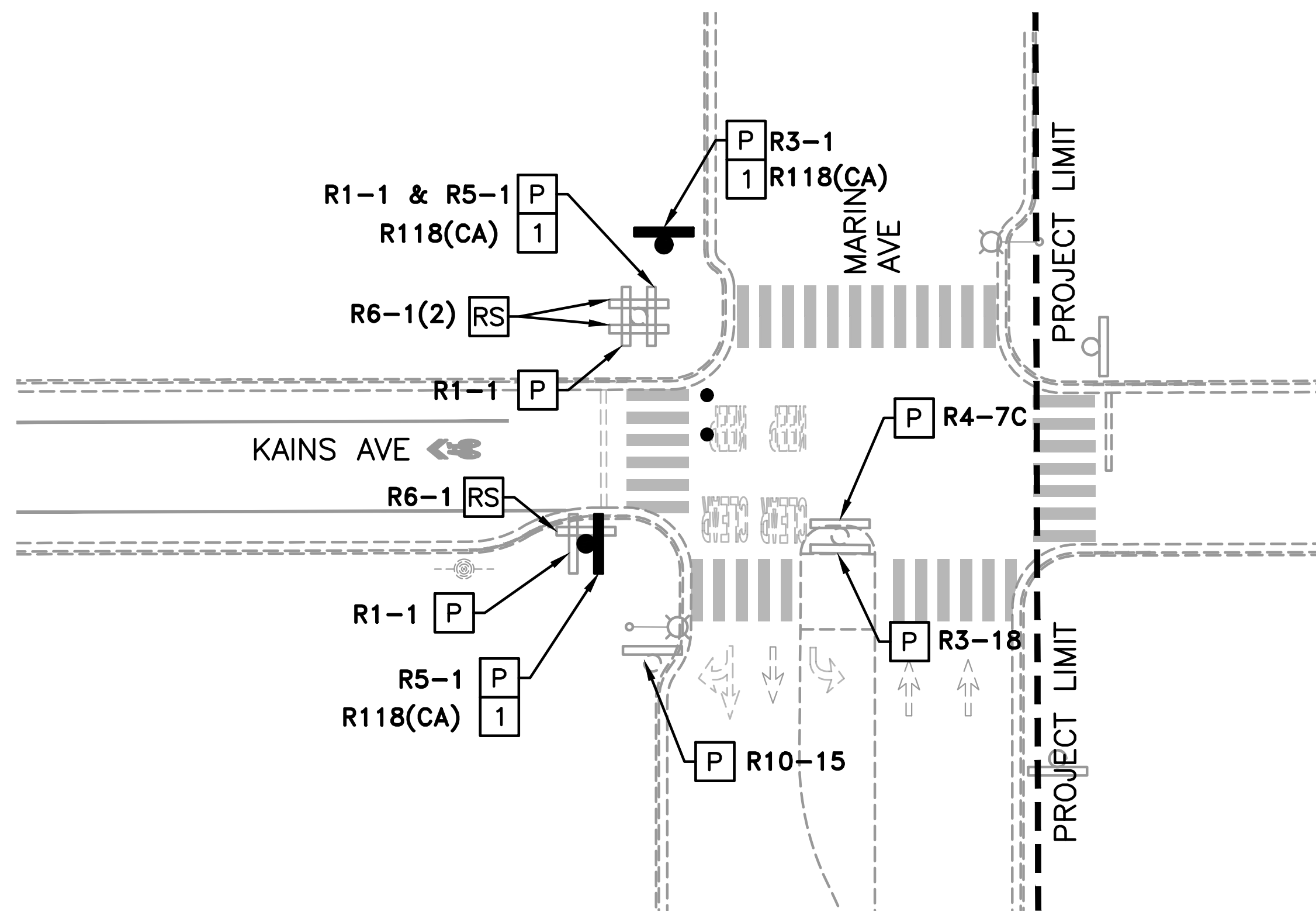
REVISIONS		DATE	SCALE
NO.	DESCRIPTION	03/24/2022	1" = 20'
		PTC PROJECT NO.	21037
		DRAWING	S-1
		SHEET NO.	13 OF 18



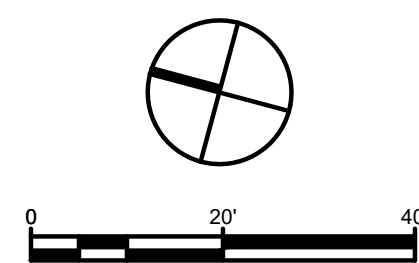
DETAIL A: KAINS AVENUE/WASHINGTON AVENUE



DETAIL B: KAINS AVENUE/SOLANO AVENUE



DETAIL C: KAINS AVENUE/MARIN AVENUE



LEGEND

- RS REMOVE & SALVAGE
- P PROTECT IN PLACE
- RL RELOCATE
- 1 INSTALL SIGN ON EXISTING POLE
- 2 NOT USED
- 3 NOT USED
- 4 INSTALL SIGN ON A NEW 2" SQ TELESPAR POLE

SIGN LEGEND

- | CODE | DESCRIPTION |
|----------|---------------------------------------|
| R1-1 | STOP SIGN |
| R118(CA) | EXCEPT BICYCLE |
| R3-1 | NO RIGHT TURN |
| R3-18 | NO LEFT TURN OR U-TURN |
| R3-2 | NO LEFT TURN |
| R40(CA) | TWO WAY TRAFFIC AHEAD |
| R4-7 | KEEP RIGHT |
| R5-1 | DO NOT ENTER |
| R6-1 | ONE WAY |
| R10-15 | TURNING VEHICLES YIELD TO PEDESTRIANS |
| SNS | STREET NAME SIGN |
| W3-1 | STOP AHEAD |

GENERAL NOTE:

1. NEW SIGN POST LOCATIONS SHOWN ARE APPROXIMATE. FINAL SIGN POST LOCATIONS SHALL BE CONFIRMED BY THE ENGINEER.
2. NEW SIGN POSTS SHALL BE INSTALLED TO MIN 36" BELOW FG.
3. CONTRACTOR SHALL CONTACT USA TO MARK UNDERGROUND UTILITIES AND POT HOLE POLE LOCATIONS PRIOR TO FINAL INSTALLATION.

100% CONSTRUCTION DOCUMENTS

Parisi
TRANSPORTATION CONSULTING

800 Bancroft Way, Suite 203
Berkeley, CA 94710
(510) 343-6400
Parisi-Associates.com

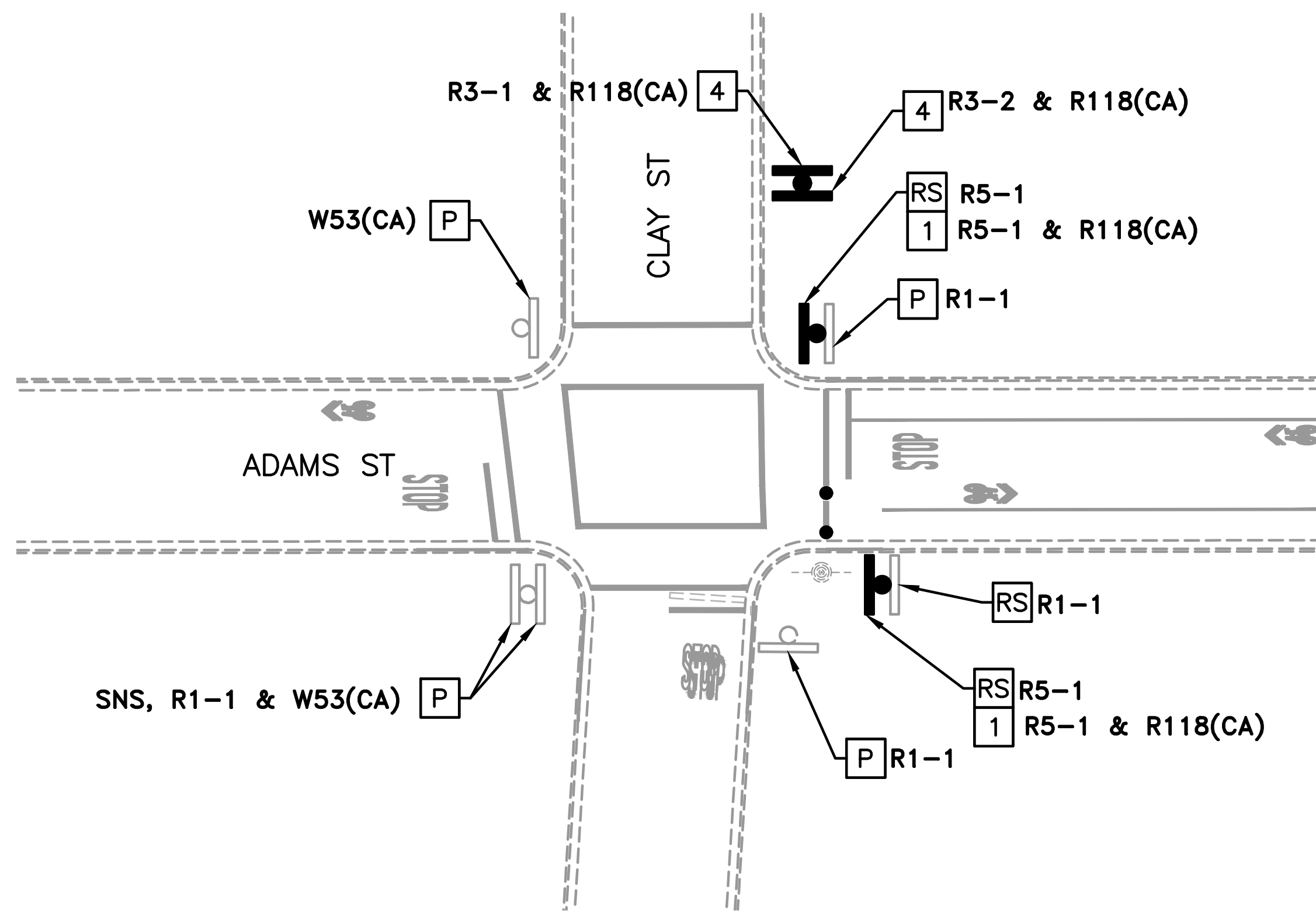


CITY OF ALBANY
KAINS AVENUE AND ADAMS STREET BICYCLE BLVD PILOT PROJECT
INTERSECTION SIGNAGE PLAN, KAINS AVE

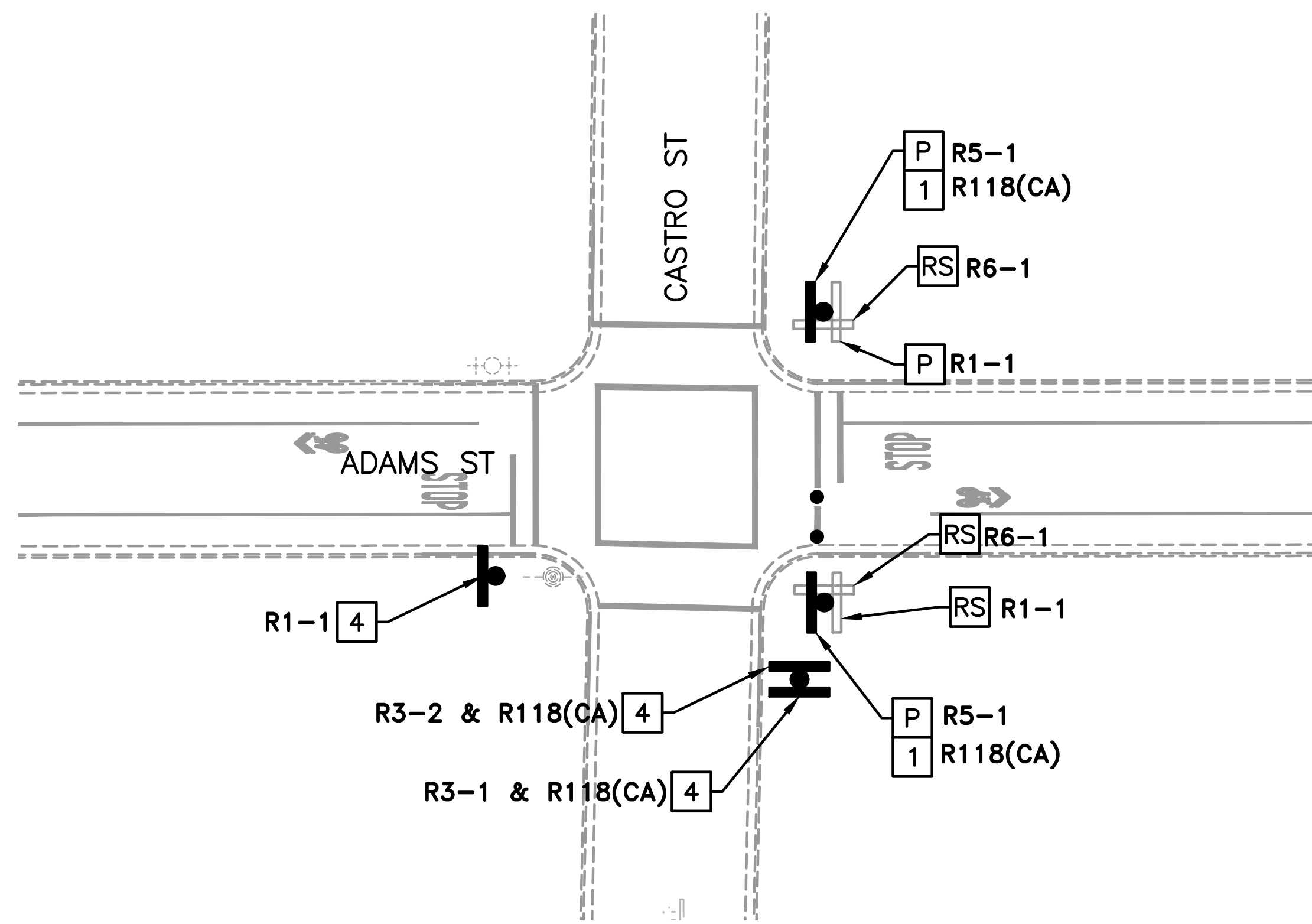
DRAWN: BA
CHECKED: AL
DESIGNED: BA
APPROVED: DP

REVISIONS		DATE	SCALE
△		03/24/2022	1" = 20'
△			
△			
△			
△			
NO.	DESCRIPTION		

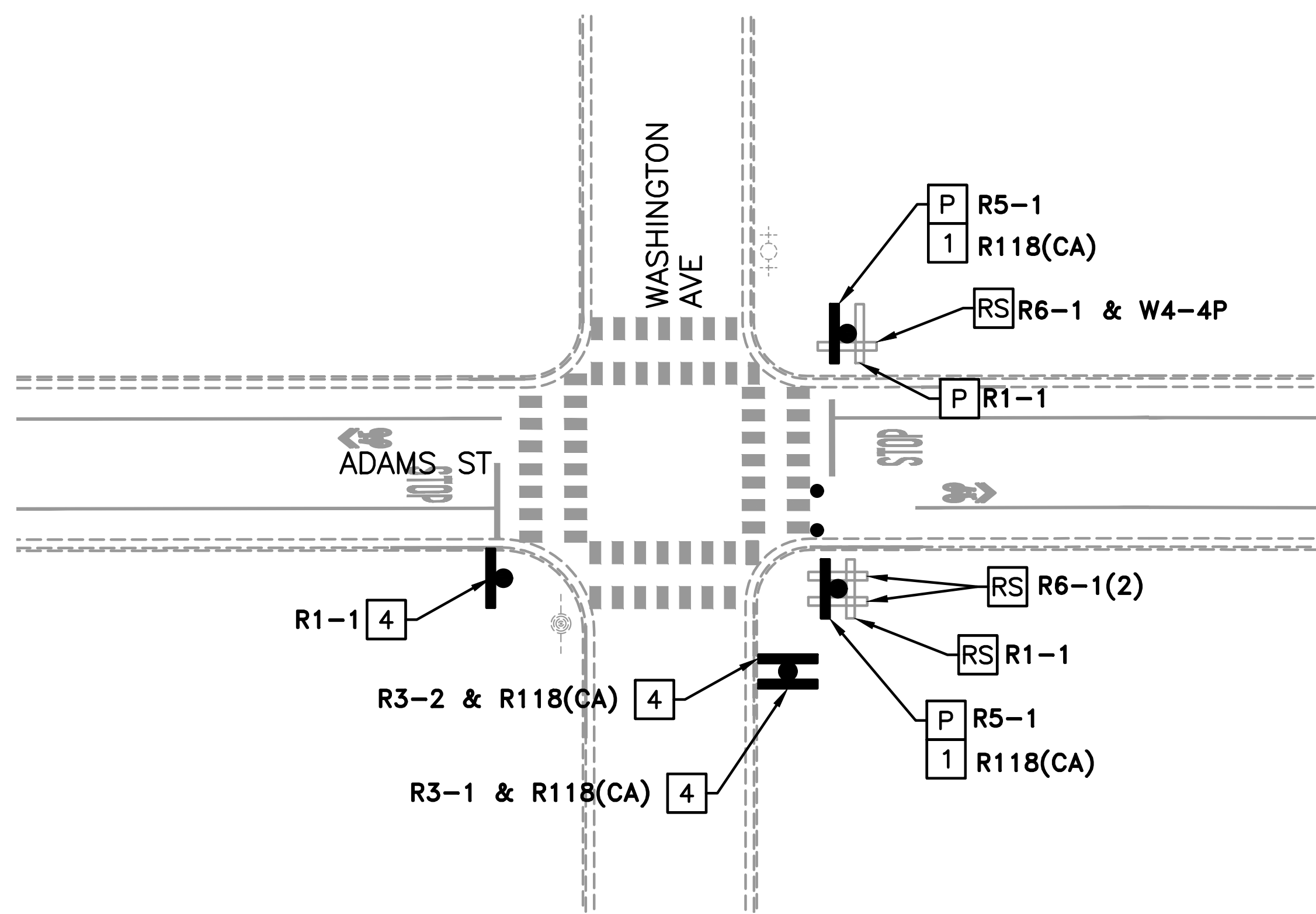
PTC PROJECT NO. 21037
DRAWING **S-2**
SHEET NO. **14 OF 18**



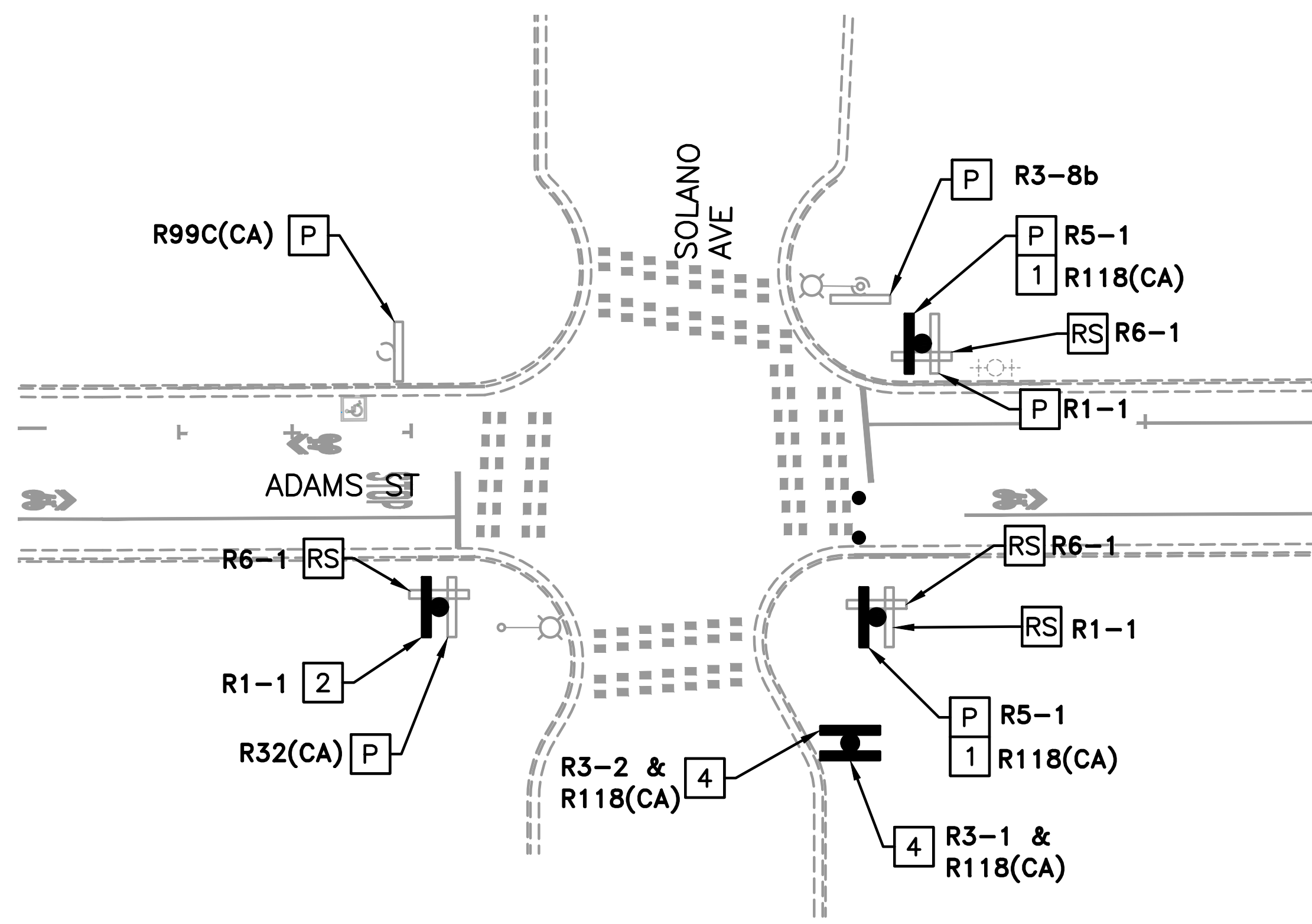
DETAIL A: ADAMS ST/CLAY ST



DETAIL B: ADAMS ST/CASTRO ST



DETAIL C: ADAMS ST/WASHINGTON AVE



DETAIL D: ADAMS ST/SOLANO AVE

LEGEND

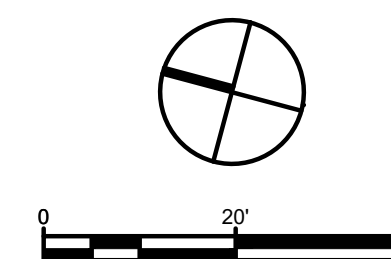
- RS REMOVE & SALVAGE
- P PROTECT IN PLACE
- RL RELOCATE
- 1 INSTALL SIGN ON EXISTING POLE
- 2 INSTALL EXTENDER & SIGN ON EXISTING 2" SQUARE POLE
- 3 NOT USED
- 4 INSTALL SIGN ON A NEW 2" SQ TELESPAR POLE

SIGN LEGEND

CODE	DESCRIPTION
R1-1	STOP SIGN
R118(CA)	EXCEPT BICYCLE
R3-1	NO RIGHT TURN
R3-18	NO LEFT TURN OR U-TURN
R3-2	NO LEFT TURN
R40(CA)	TWO WAY TRAFFIC AHEAD
R3-8b	ADVANCE INTERSECTION LANE CONTROL
R32(CA)	2 HOUR PARKING
R4-7	KEEP RIGHT
R5-1	DO NOT ENTER
R6-1	ONE WAY
R10-15	TURNING VEHICLES YIELD TO PEDESTRIANS
R99C(CA)	ACCESSIBLE PARKING ONLY
SNS	STREET NAME SIGN
W3-1	STOP AHEAD
W4-4P	CROSS TRAFFIC DOES NOT STOP
W53(CA)	NOT A THROUGH STREET

GENERAL NOTE:

1. NEW SIGN POST LOCATIONS SHOWN ARE APPROXIMATE. FINAL SIGN POST LOCATIONS SHALL BE CONFIRMED BY THE ENGINEER.
2. NEW SIGN POSTS SHALL BE INSTALLED TO MIN 36" BELOW FG.
3. CONTRACTOR SHALL CONTACT USA TO MARK UNDERGROUND UTILITIES AND POT HOLE POLE LOCATIONS PRIOR TO FINAL INSTALLATION.



100% CONSTRUCTION DOCUMENTS

Parisi
TRANSPORTATION CONSULTING

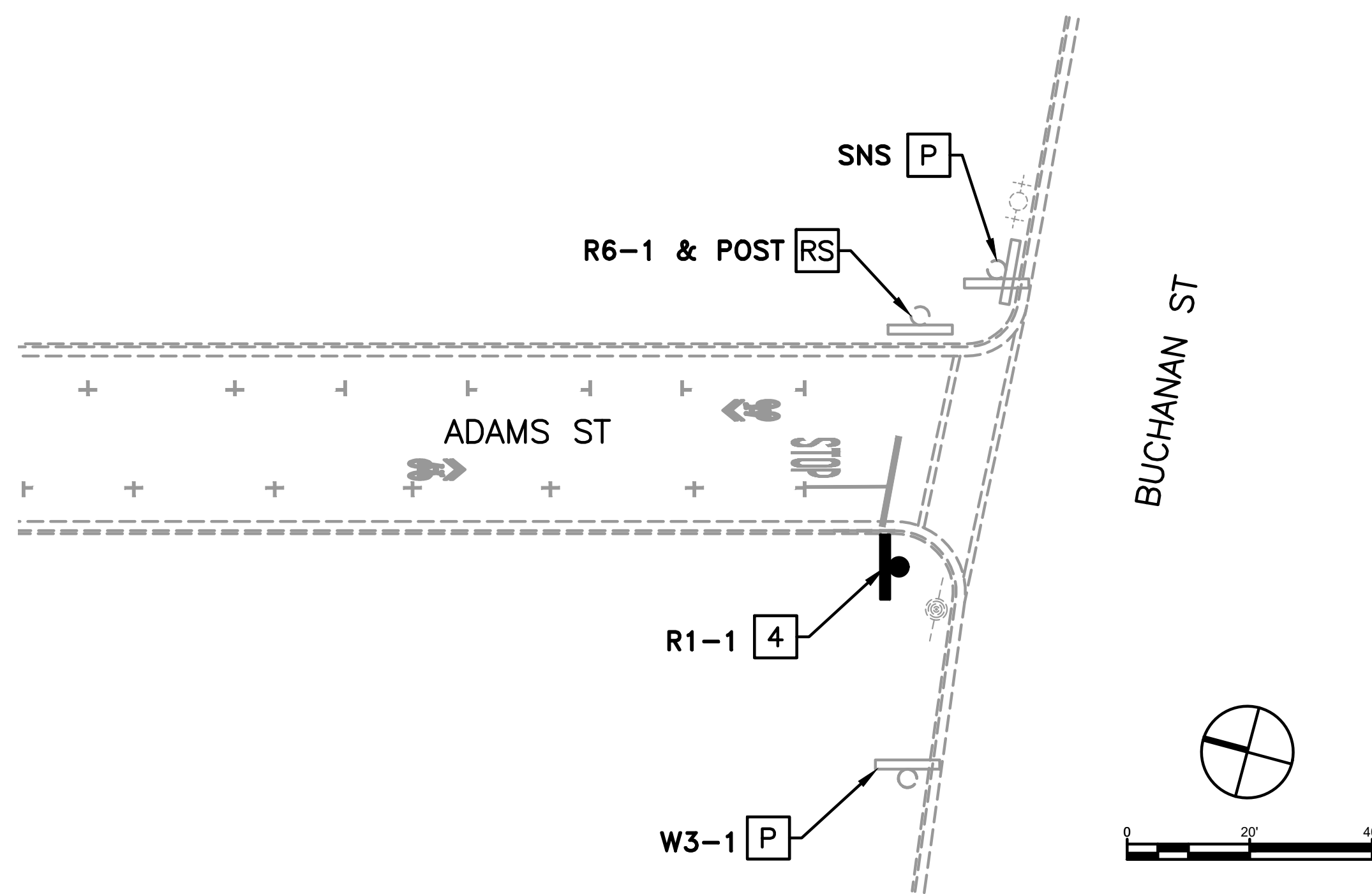
800 Bancroft Way, Suite 203
Berkeley, CA 94710
(510) 343-6400
Parisi-Associates.com



CITY OF ALBANY
KAINS AVENUE AND ADAMS STREET BICYCLE BLVD PILOT PROJECT
INTERSECTION SIGNAGE PLAN, ADAMS ST

DRAWN: BA	CHECKED: AL
DESIGNED: BA	APPROVED: DP

REVISIONS		DATE	SCALE
NO.	DESCRIPTION	03/24/2022	1" = 20'
		PTC PROJECT NO.	21037
		DRAWING	S-3
		SHEET NO.	15 OF 18



DETAIL A: ADAMS ST/BUCHANAN ST

LEGEND

- RS REMOVE & SALVAGE
- P PROTECT IN PLACE
- RL RELOCATE
- 1 NOT USED
- 2 NOT USED
- 3 NOT USED
- 4 INSTALL SIGN ON A NEW 2" SQ TELESPAR POLE

SIGN LEGEND

CODE	DESCRIPTION
R1-1	STOP SIGN
R6-1	ONE WAY
SNS	STREET NAME SIGN
W3-1	STOP AHEAD

GENERAL NOTE:

1. NEW SIGN POST LOCATIONS SHOWN ARE APPROXIMATE. FINAL SIGN POST LOCATIONS SHALL BE CONFIRMED BY THE ENGINEER.
2. NEW SIGN POSTS SHALL BE INSTALLED TO MIN 36" BELOW FG.
3. CONTRACTOR SHALL CONTACT USA TO MARK UNDERGROUND UTILITIES AND POT HOLE POLE LOCATIONS PRIOR TO FINAL INSTALLATION.

100% CONSTRUCTION DOCUMENTS

Parisi
TRANSPORTATION CONSULTING

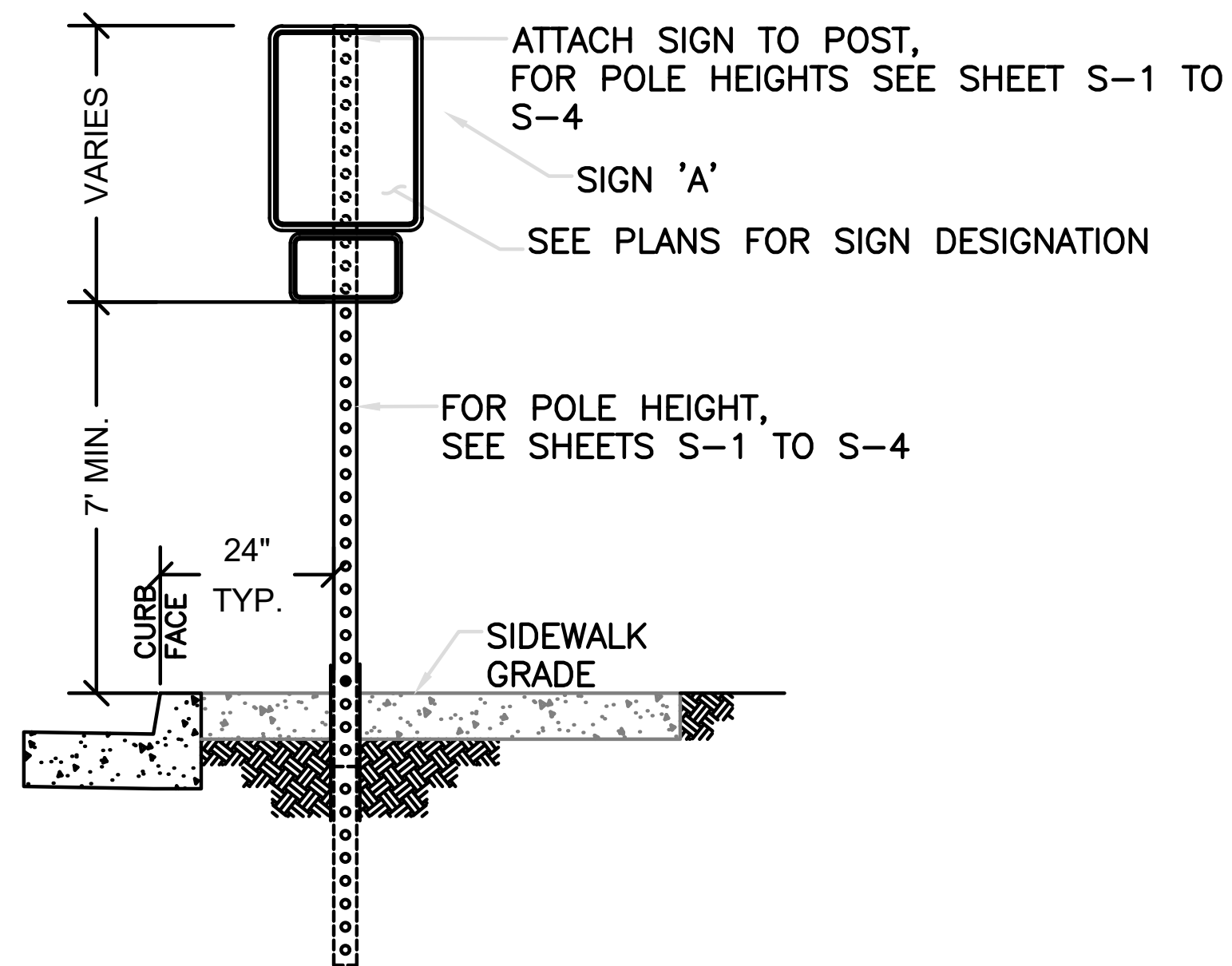
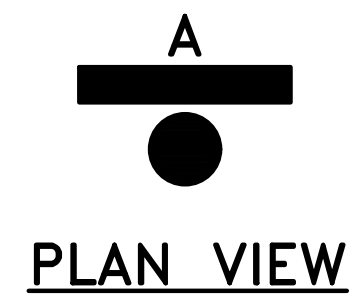
800 Bancroft Way, Suite 203
Berkeley, CA 94710
(510) 343-6400
Parisi-Associates.com



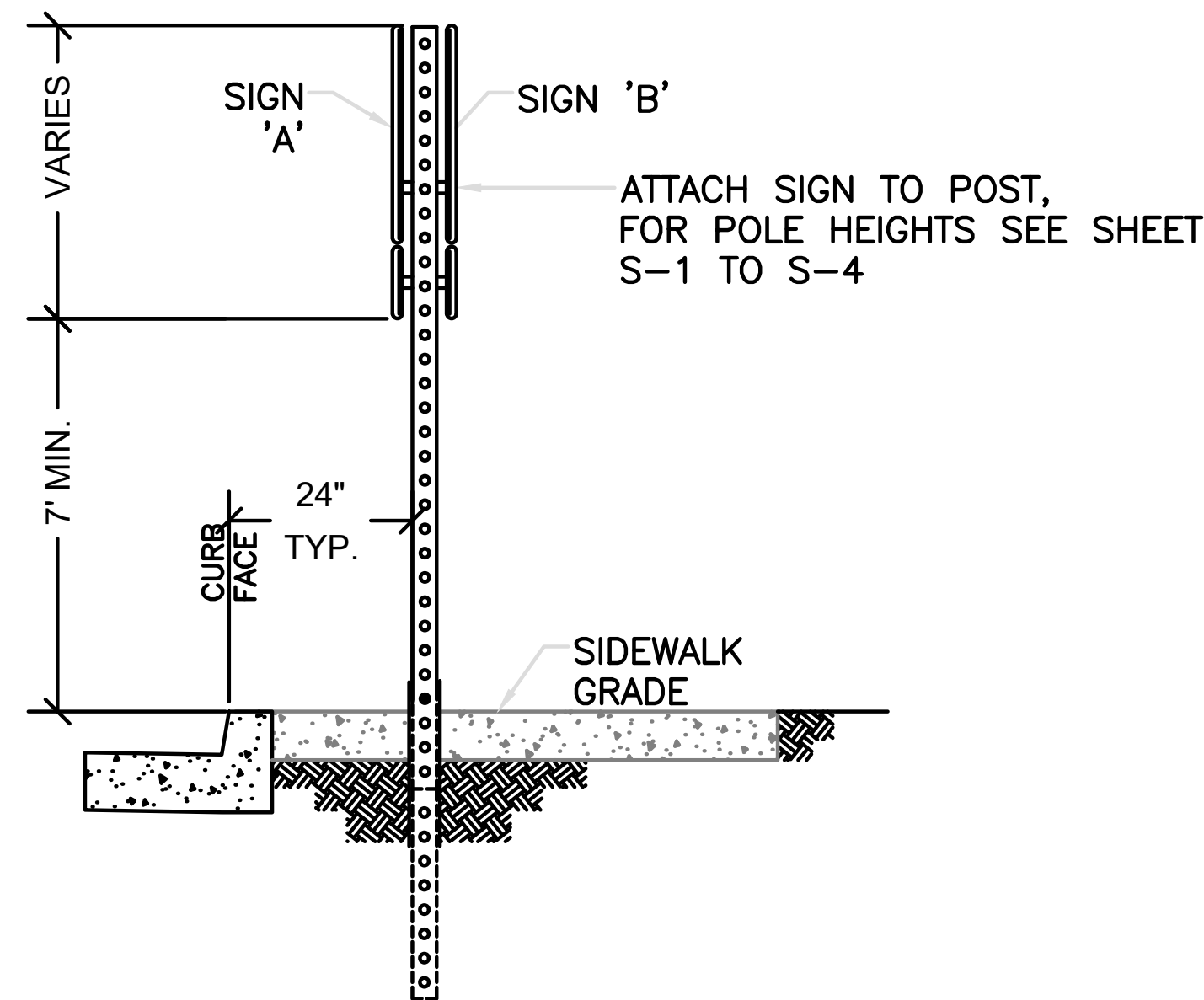
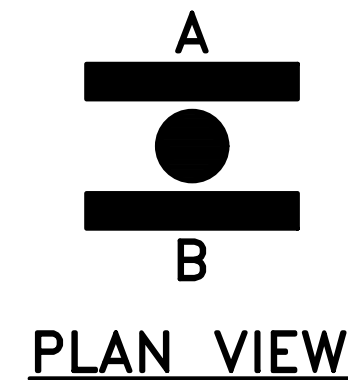
CITY OF ALBANY
KAINS AVENUE AND ADAMS STREET BICYCLE BLVD PILOT PROJECT
INTERSECTION SIGNAGE PLAN, ADAMS ST

DRAWN: BA	CHECKED: AL
DESIGNED: BA	APPROVED: DP

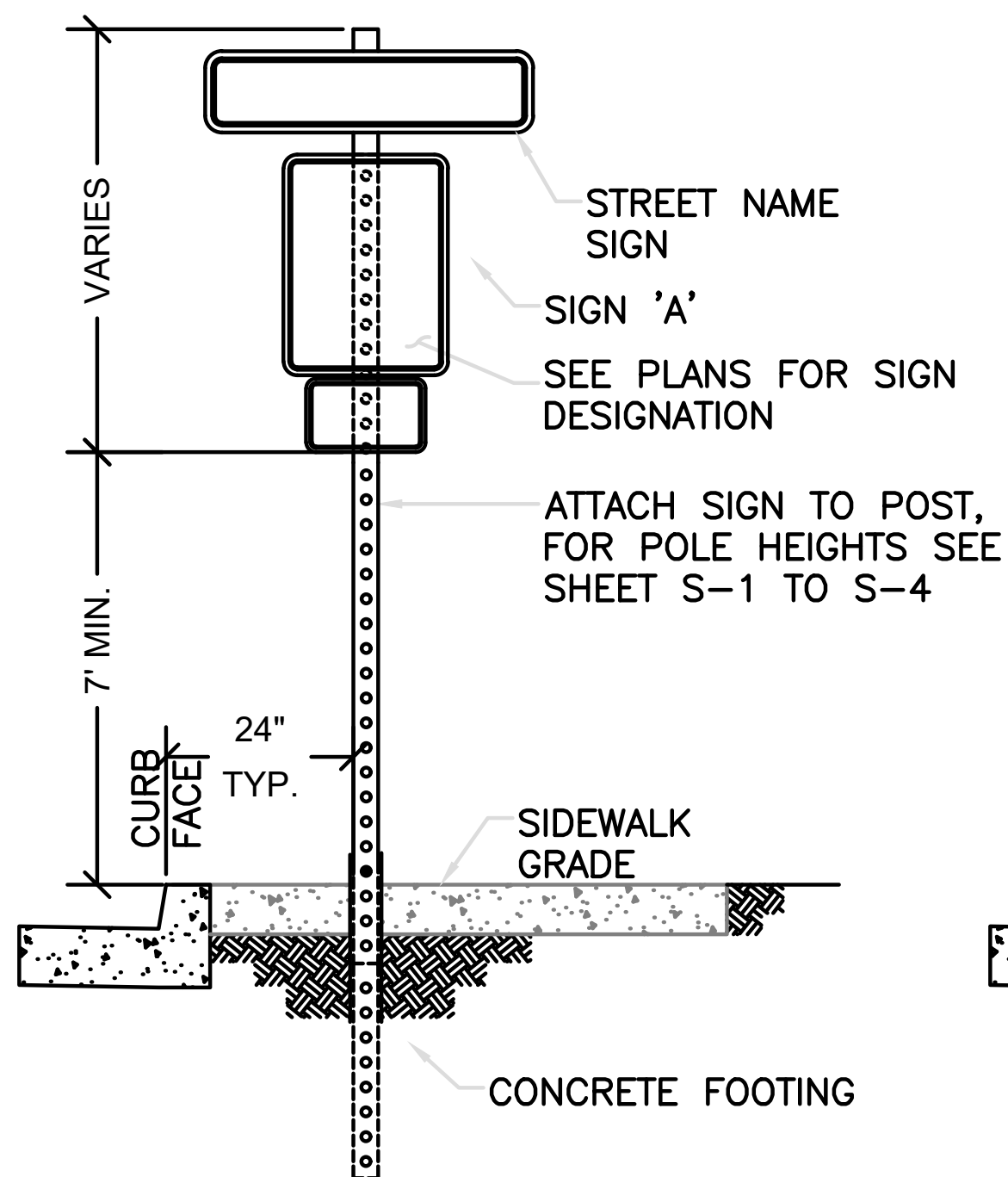
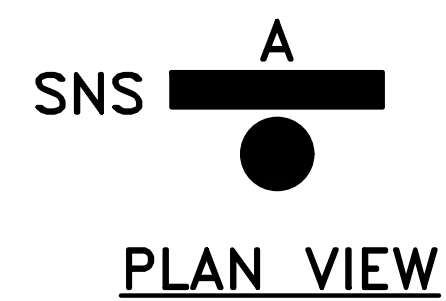
REVISIONS		DATE	SCALE
NO.	DESCRIPTION	03/24/2022	1" = 20'
		PTC PROJECT NO.	21037
		DRAWING	S-4
		SHEET NO.	16 OF 18



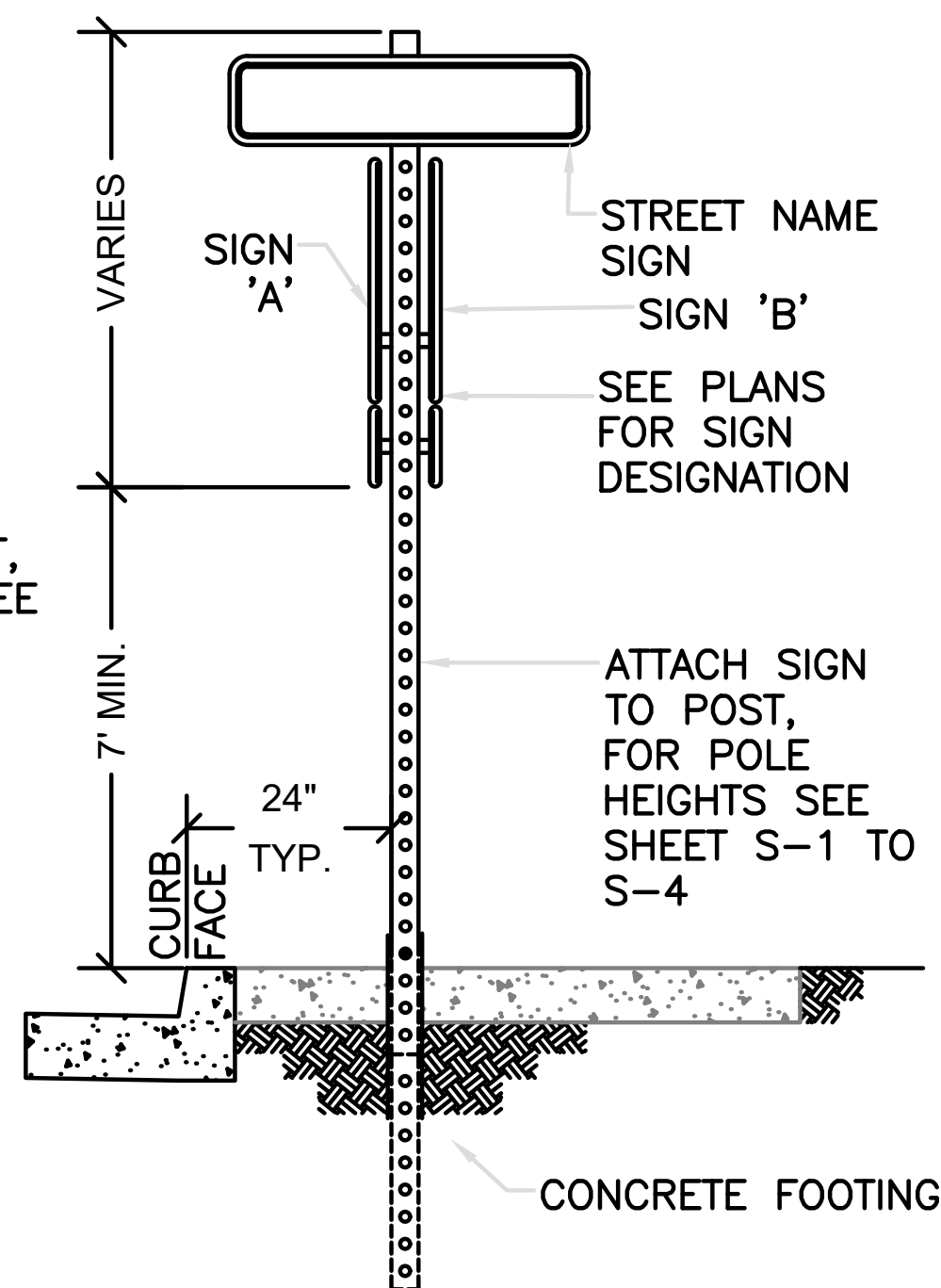
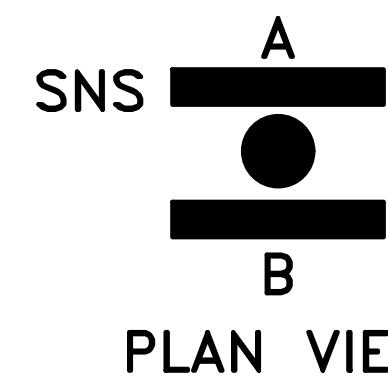
DETAIL A
SINGLE SIDED SIGN + POST
(NTS)



DETAIL B
DOUBLE SIDED SIGN + POST
(NTS)



SNS + SINGLE
SIDED SIGN
(NTS) **DETAIL C**



SNS + DOUBLE
SIDED SIGN
(NTS)

100% CONSTRUCTION DOCUMENTS

Parisi
TRANSPORTATION CONSULTING

800 Bancroft Way, Suite 203
Berkeley, CA 94710
(510) 343-6400
Parisi-Associates.com



CITY OF ALBANY
KAINS AVENUE AND ADAMS STREET BICYCLE BLVD PILOT PROJECT
SIGNAGE PLACEMENT DETAIL

DRAWN: BA CHECKED: AL
DESIGNED: BA APPROVED: DP

REVISIONS		DATE	SCALE
NO.	DESCRIPTION	03/24/2022	
		PTC PROJECT NO.	21037
		DRAWING	SD-1
		SHEET NO.	17 OF 18

SIGN SCHEDULE

SIGN	DESCRIPTION	RETAIN	REMOVE	NEW	SIZE
R1-1	STOP	15	8	9	30"X30" (MIN)
R3-1	NO RIGHT TURN	1	0	8	30"X30" (MIN)
R3-2	NO LEFT TURN	0	0	8	30"X30" (MIN)
R3-8b	ADVANCE INTERSECTION LANE CONTROL	1	0	0	VARIABLE X 30"
R3-18	NO LEFT OR U-TURN	1	0	0	30"X30" (MIN)
R32 (CA)	2 HOUR PARKING	1	0	0	18"X24" (MIN)
R4-7C	KEEP RIGHT	1	0	0	24"X30" (MIN)
R5-1	DO NOT ENTER	12	6	6	30"X30" (MIN)
R6-1	ONE WAY	0	28	0	36"X12" (MIN)
R10-15	TURNING VEHICLES YIELD TO PEDESTRIANS	1	0	0	30"X36" (MIN)
R118(CA)	EXCEPT BICYCLES	0	0	35	18"X15" (MIN)
R40 (CA)	TWO WAY TRAFFIC AHEAD	0	1	0	24"X30" (MIN)
R99 (CA)	ACCESSIBLE PARKING ONLY	1	0	0	12"X24" (MIN)
W3-1	STOP AHEAD	3	0	0	18"X18" (MIN)
W4-4P	CROSS TRAFFIC DOES NOT STOP	0	1	0	24"X12" (MIN)
W17-1	SPEED HUMP	2	0	0	30"X30" (MIN)
W53 (CA)	NOT A THROUGH STREET	2	0	0	18"X18" (MIN)
SNS	STREET NAME SIGN	6	0	0	--
	TOTAL	47	44	66	

POLE & BOLLARD SCHEDULE

POLE	DESCRIPTION	QUANTITY	SIZE
2" SQUARE POLE EXTENSION	EXTENDER ON EXISTING 2" SQUARE POLE	1	
2" ROUND POLE EXTENSION	EXTENDER ON EXISTING 2" ROUND POLE	2	
2"x 2" UNISTRUT TELESPAR	POLE WITH FOUNDATION	12	12'
K72	PLASTIC BOLLARD	18	4"DIA 40"H

100% CONSTRUCTION DOCUMENTS

Parisi
TRANSPORTATION CONSULTING

800 Bancroft Way, Suite 203
Berkeley, CA 94710
(510) 343-6400
Parisi-Associates.com

DRAWN: BA CHECKED: AL
DESIGNED: BA APPROVED: DP



**CITY OF ALBANY
KAINS AVENUE AND ADAMS STREET BICYCLE BLVD PILOT PROJECT
SIGNAGE QUANTITIES**

REVISIONS		DATE	SCALE
		03/24/2022	NO SCALE
		PTC PROJECT NO. 21037	
		DRAWING SQ-1	
		SHEET NO. 18 OF 18	
NO.	DESCRIPTION		