










Albany Bikeways





Existing Albany Bikeways

-  Bicycle/Pedestrian Paths (Class I)
-  Bike Lane (Class II)
-  Bike Route (Class III)
-  other

Proposed Albany Bikeways

-  Bicycle/Pedestrian Paths (Class I)
-  Bike Lane (Class II)
-  Bike Route (Class III)
-  Bike Boulevard
-  Alternate Alignment

Proposed Improvements

-  Bike Bridge
-  Bike Actuated Signal
-  Bicycle Left Turn Lane
-  Connection under study

City of El Cerrito

City of Berkeley

City of Berkeley

