







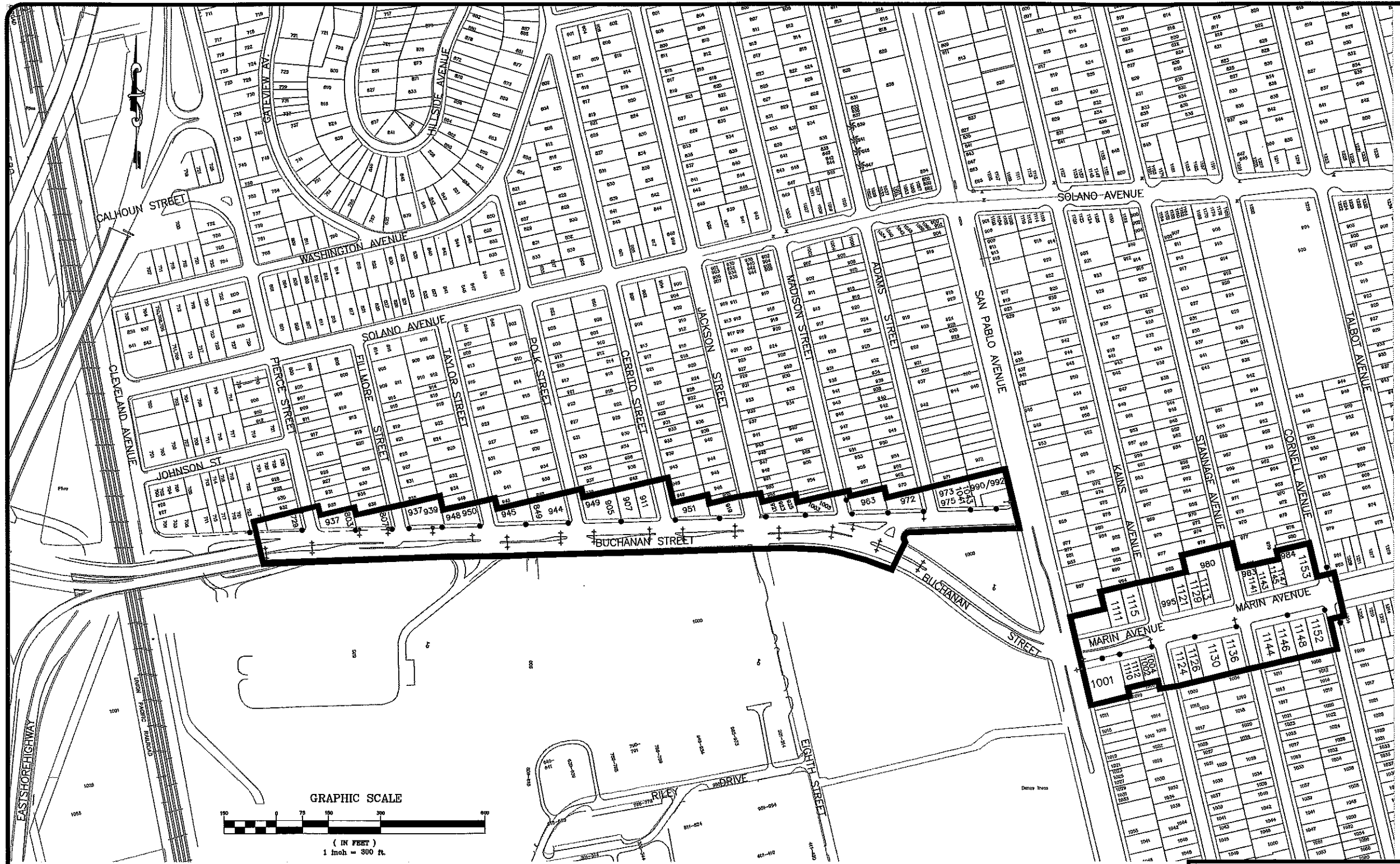


LEGEND

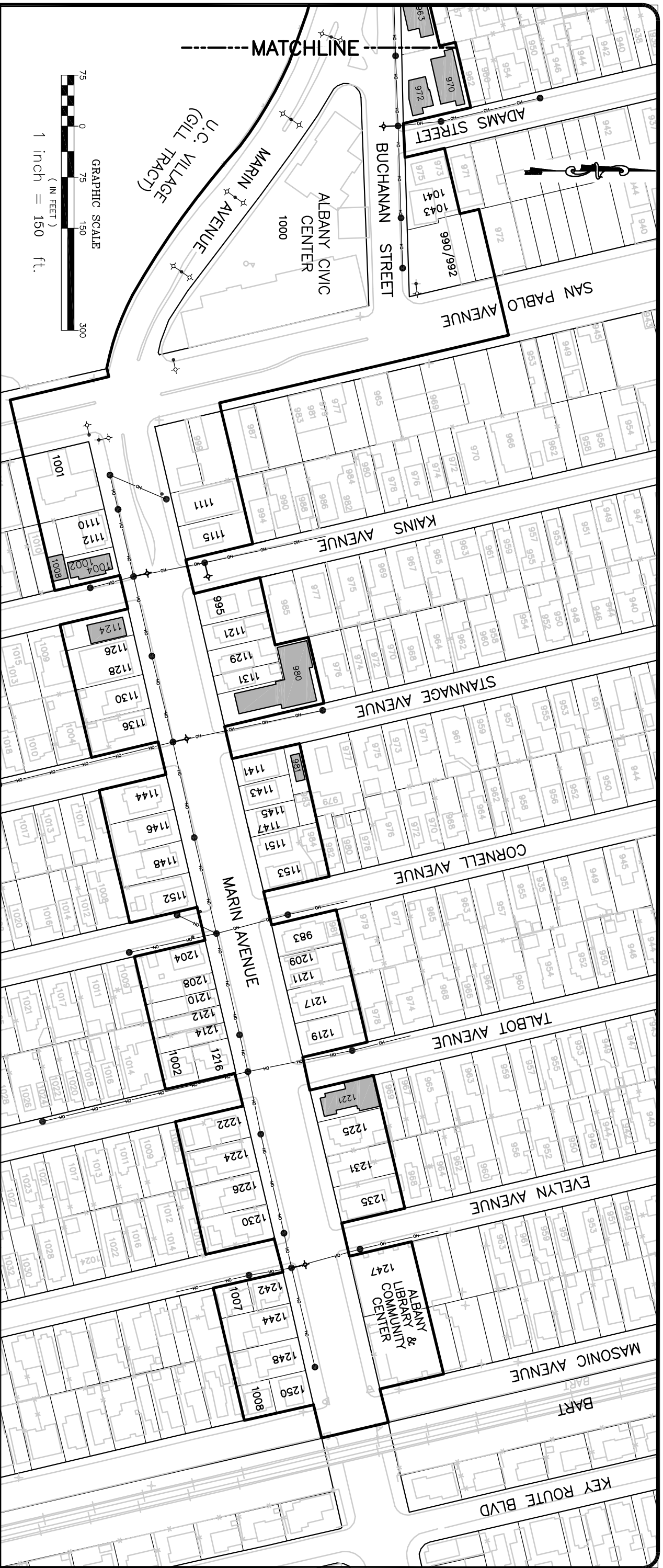
-  District Boundary
-  Ex. Pole
-  Ex. Pole w/ Light
-  Ex. Street Light
-  Ex. Street Lights (2) (Medium)
-  Property Line
-  Right of Way Line
-  Street Address



PROPOSED BOUNDARY MAP
Buchanan St. / Marin Ave.
 UNDERGROUND DISTRICT
City of Albany
 Alameda County, CA
 July 24, 2009


CITY OF ALBANY
 July 2009

Prepared by LCC Inc.
 City Engineer
 LCC JOB No. 2006.033.93



- LEGEND**
- District Boundary
 - Ex. Pole
 - ⊙ Ex. Pole w/ Light
 - ⊕ Ex. Street Light
 - ⊕ Ex. Street Lights (2)
 - Property Line
 - Right of Way Line
 - Street Address
 - 995 Parcels Exempt From Underground Service Conversion

NOTE:
 LOCATION OF PROPERTY LINES, POLES & OVERHEAD
 WIRES INDICATED HEREON ARE BASED ON RECORD
 INFORMATION AND DO NOT REFLECT A FIELD SURVEY.



**BOUNDARY MAP
 UNDERGROUND UTILITY DISTRICT**
 Buchanan St. / Marin Ave.
City of Albany
 Alameda County, CA

Albany Engr. File No. 2006.033.93

September 10, 2009

SHEET 2 OF 2