MASONIC AVENUE

CITY OF ALBANY
CITY OF BERKELEY

Cordonices Creek Railing & Planter to be Preserved

(E) Pedestrian Path to be Removed / Replaced w/ Turf

(N) 3' Wide DG Jogging Paths Adjacent to (E) Expanded Bicycle Path

(E) 14' Wide Expanded Asphalt Bicycle Path

SANTA FE AVENUE

KEY ROUTE BOULEVARD

MATCH LINE R1 1331+00
SEE CONTRACT SHEET NO. R3A-C112

LEGEND

- Greenway Extents
- BART Seismic Construction Excavation Extents
- Existing Trail Alignment
- Proposed Trail Alignment
- Proposed 3' Decomposed Granite Path

KEY MAP

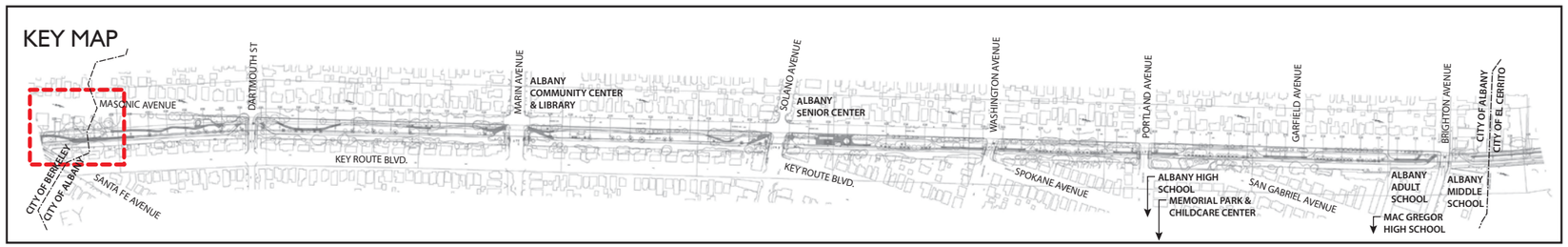

0 10 20 40 80

GATES +ASSOCIATES

OHLONE GREENWAY ALBANY, CALIFORNIA

CONCEPT DIAGRAM
SHEET 1 - SANTA FE AVENUE
JANUARY 2008

LEGEND

- Greenway Extents
- BART Seismic Construction Excavation Extents
- Existing Trail Alignment
- Proposed Trail Alignment
- Proposed 3' Decomposed Granite Path

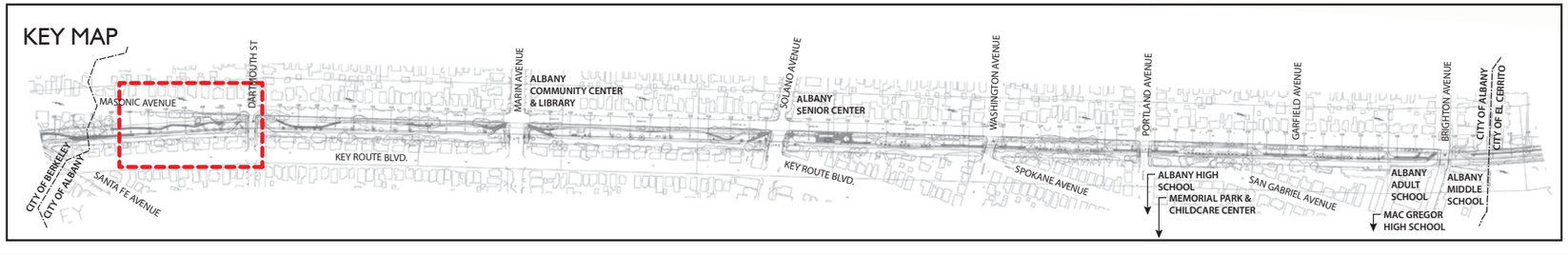

0 10 20 40 80

GATES +ASSOCIATES

OHLONE GREENWAY ALBANY, CALIFORNIA

CONCEPT DIAGRAM
SHEET 2 - DARTMOUTH STREET
JANUARY 2008

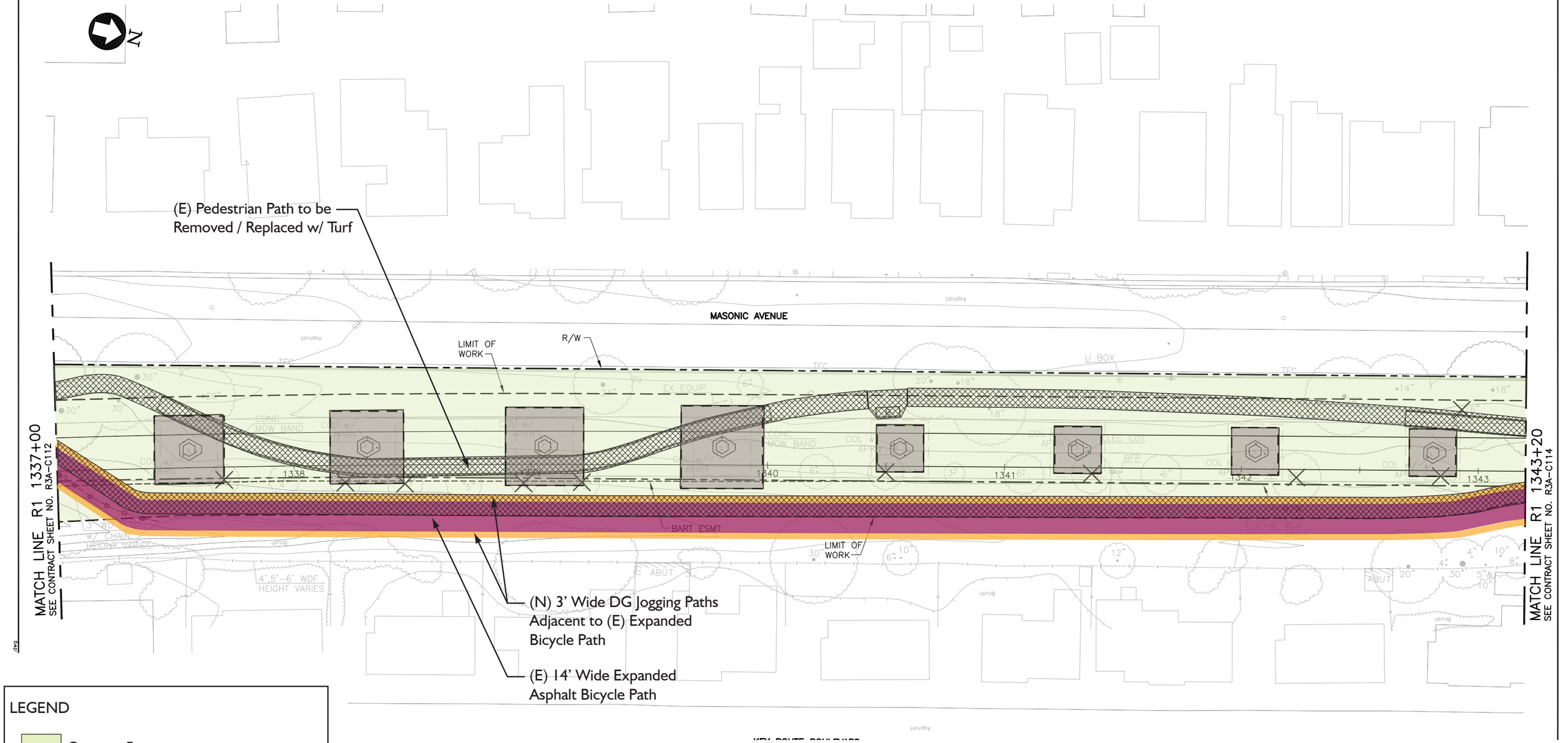

LEGEND

- Greenway Extents
- BART Seismic Construction Excavation Extents
- Existing Trail Alignment
- Proposed Trail Alignment
- Proposed 3' Decomposed Granite Path

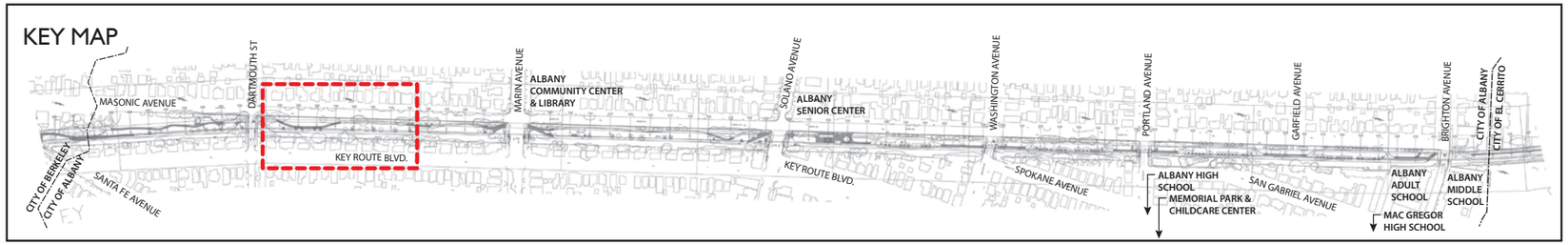

0 10 20 40 80

GATES +ASSOCIATES

OHLONE GREENWAY ALBANY, CALIFORNIA

CONCEPT DIAGRAM
SHEET 3 - NORTH OF DARTMOUTH STREET
JANUARY 2008

NOTES:

1. FOR CONSTRUCTION NOTES AND LEGEND, SEE CONTRACT SHEET NO. R-C002 AND R-C003.

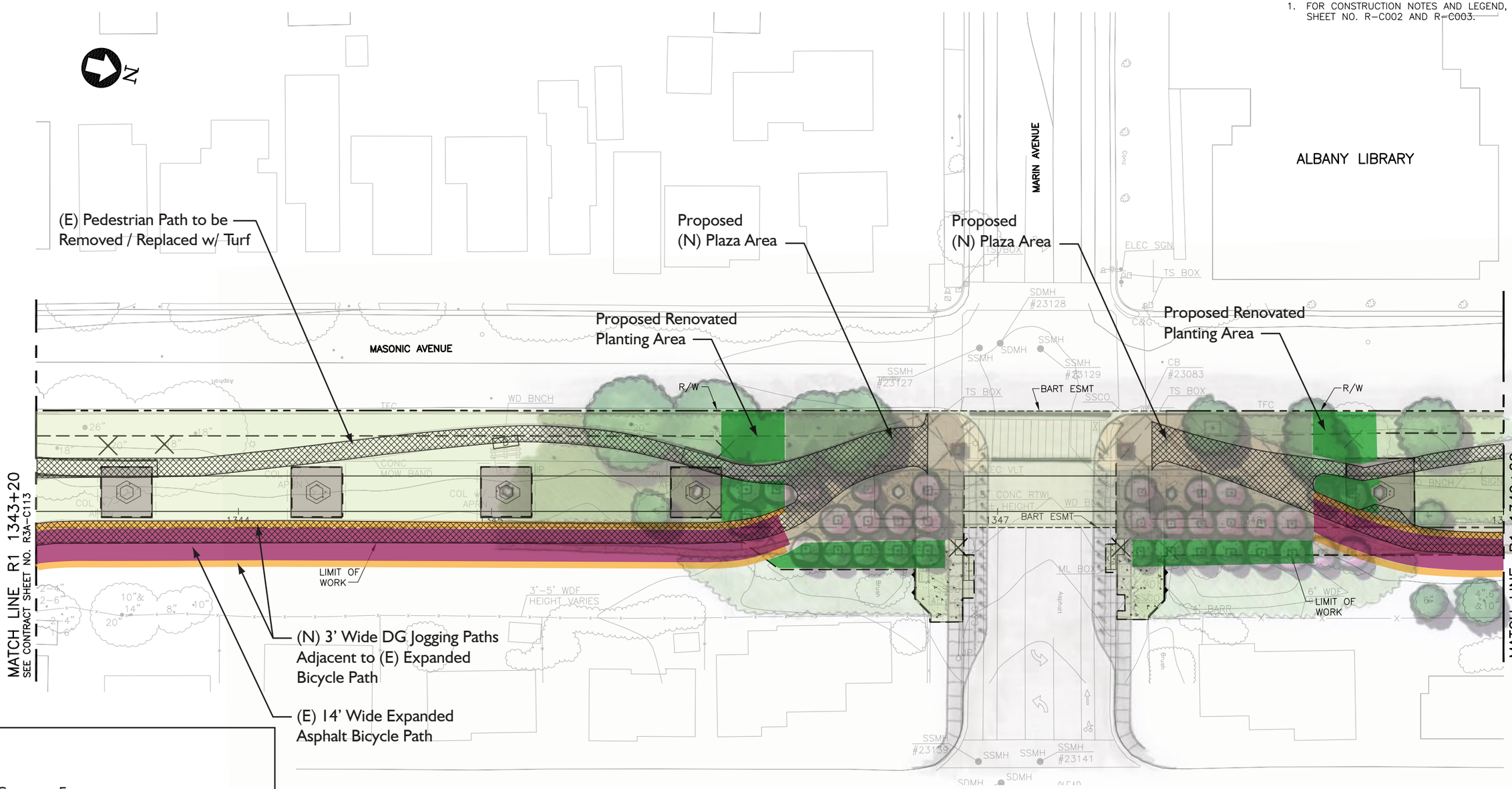

LEGEND

- Greenway Extents
- BART Seismic Construction Excavation Extents
- Existing Trail Alignment
- Proposed Trail Alignment
- Proposed 3' Decomposed Granite Path

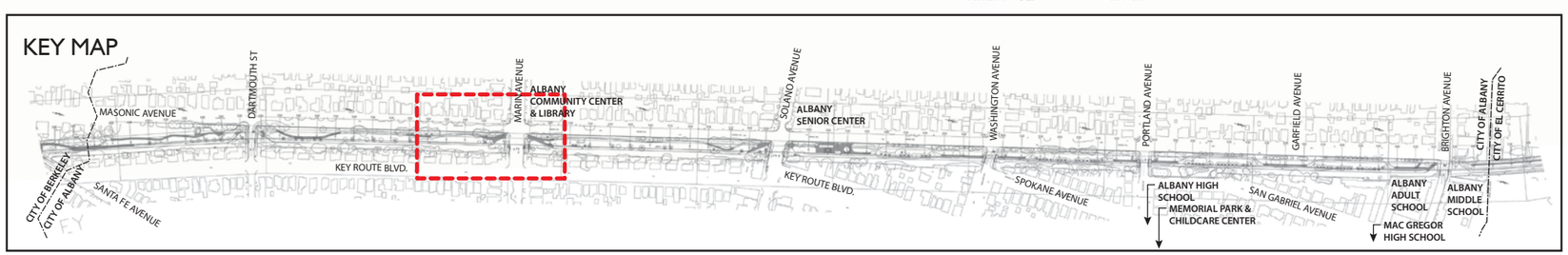

0 10 20 40 80

GATES +ASSOCIATES

OHLONE GREENWAY ALBANY, CALIFORNIA

CONCEPT DIAGRAM
SHEET 4 - MARIN AVENUE
JANUARY 2008

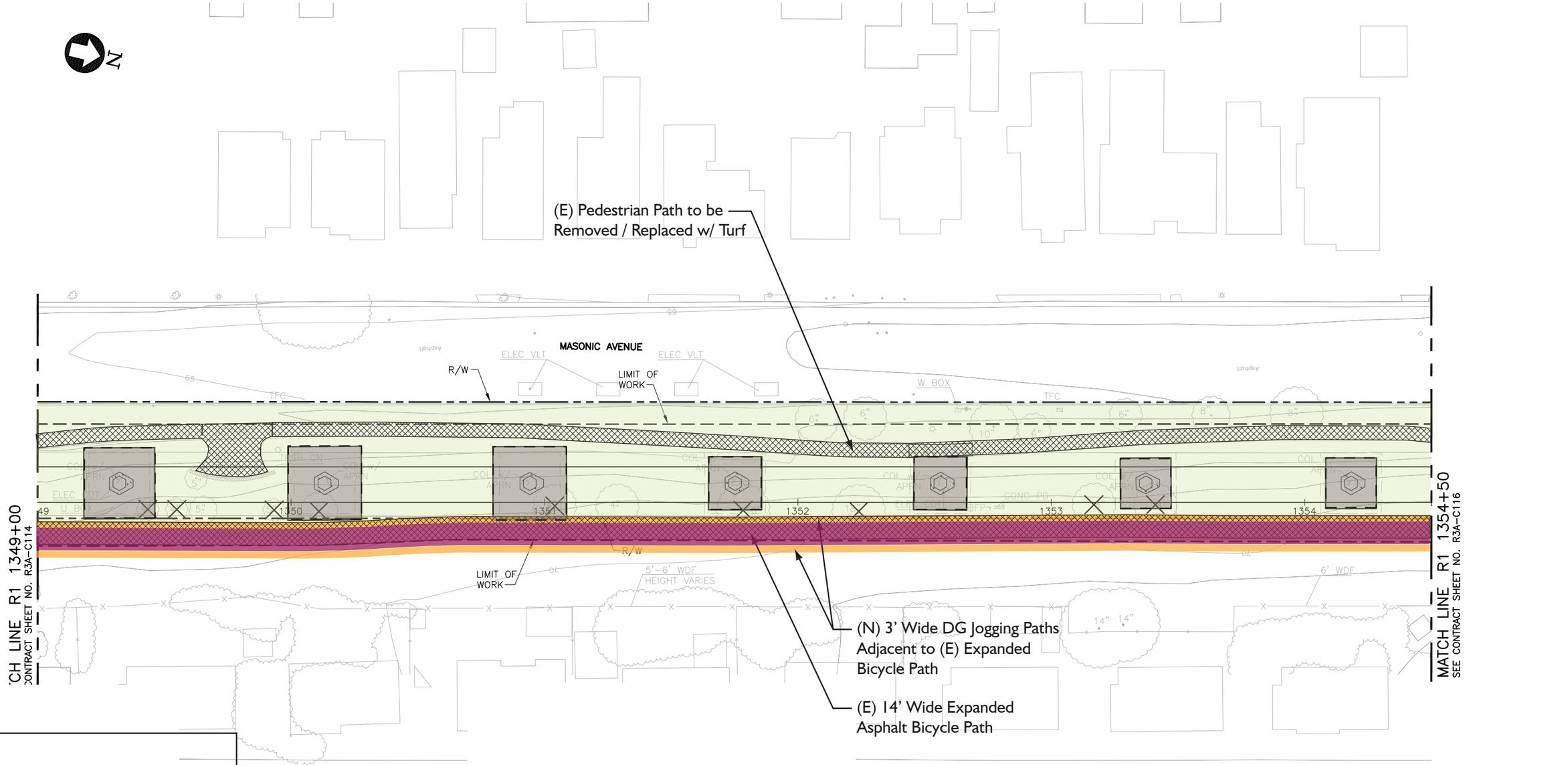

LEGEND

- Greenway Extents
- BART Seismic Construction Excavation Extents
- Existing Trail Alignment
- Proposed Trail Alignment
- Proposed 3' Decomposed Granite Path

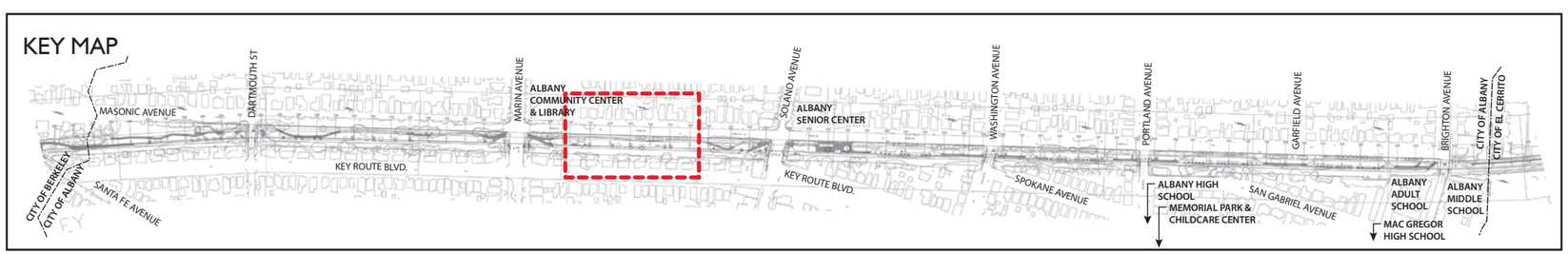

0 10 20 40 80

GATES +ASSOCIATES

OHLONE GREENWAY ALBANY, CALIFORNIA

CONCEPT DIAGRAM
SHEET 5 - NORTH OF MARIN AVENUE
JANUARY 2008

(E) Pedestrian Path to be Removed / Replaced w/ Turf

Proposed (N) Plaza Area

Proposed Renovated Planting Area

Proposed (N) Plaza Area

Proposed Renovated Planting Area

(N) 3' Wide DG Jogging Paths Adjacent to (E) Expanded Bicycle Path

(E) 14' Wide Expanded Asphalt Bicycle Path

Proposed Renovated Planting Area

Proposed Renovated Planting Area

MASONIC AVENUE

SOLANO AVENUE

KEY ROUTE BOULEVARD

MATCH LINE R1 1354+50 SEE CONTRACT SHEET NO. R3A-C115

MATCH LINE R1 1360+00 SEE CONTRACT SHEET NO. R3A-C117

LEGEND

- Greenway Extents
- BART Seismic Construction Excavation Extents
- Existing Trail Alignment
- Proposed Trail Alignment
- Proposed 3' Decomposed Granite Path

KEY MAP

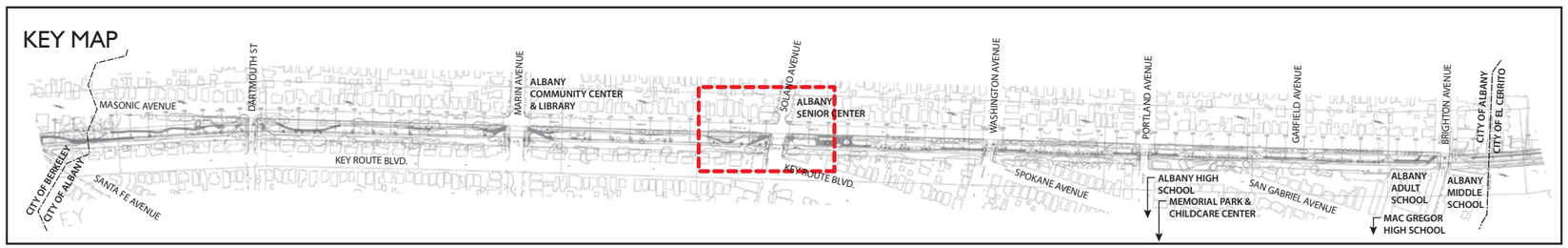

0 10 20 40 80

GATES +ASSOCIATES

OHLONE GREENWAY ALBANY, CALIFORNIA

CONCEPT DIAGRAM
SHEET 6 - SOLANO AVENUE
JANUARY 2008

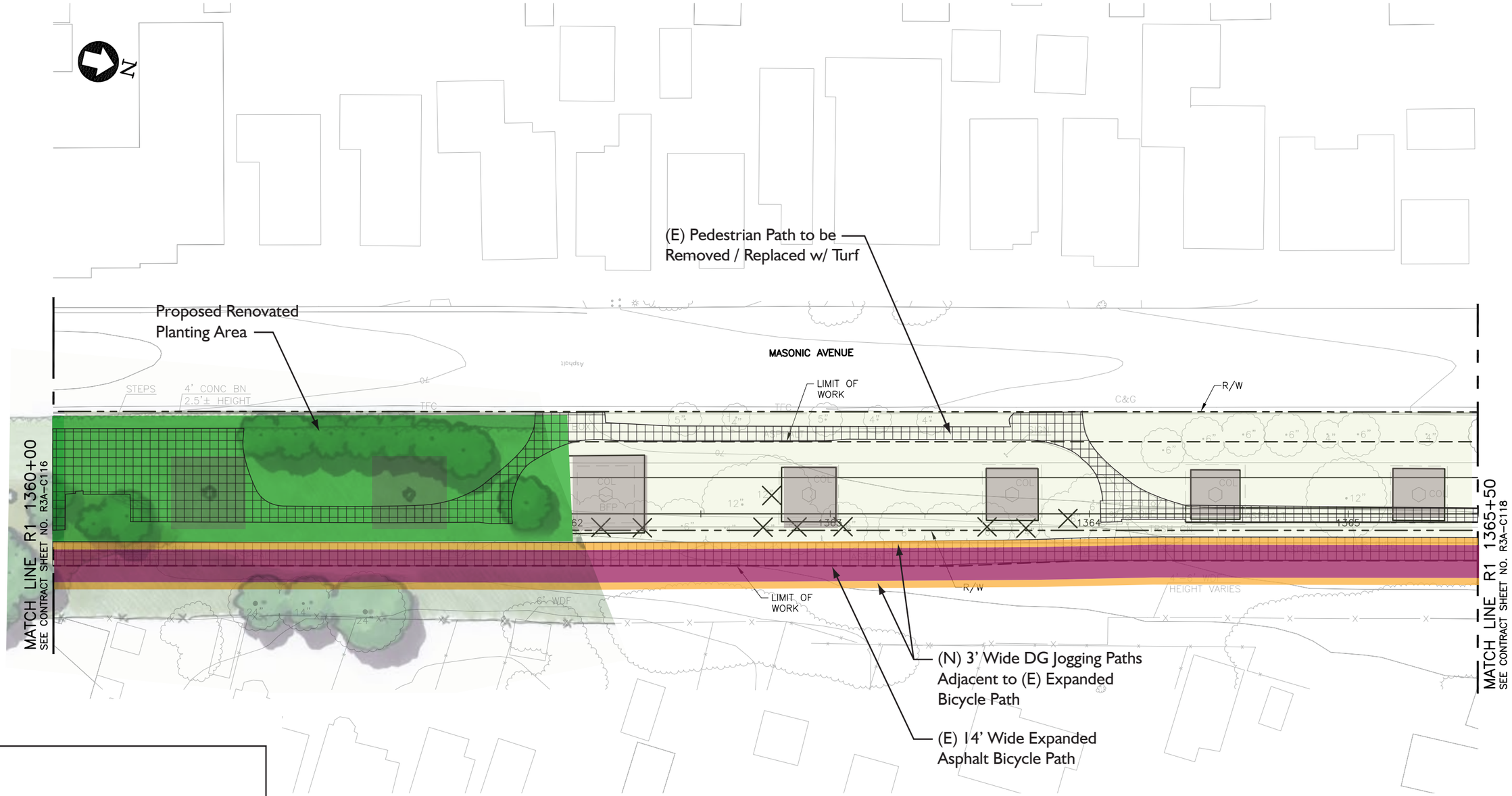

LEGEND

- Greenway Extents
- BART Seismic Construction Excavation Extents
- Existing Trail Alignment
- Proposed Trail Alignment
- Proposed 3' Decomposed Granite Path

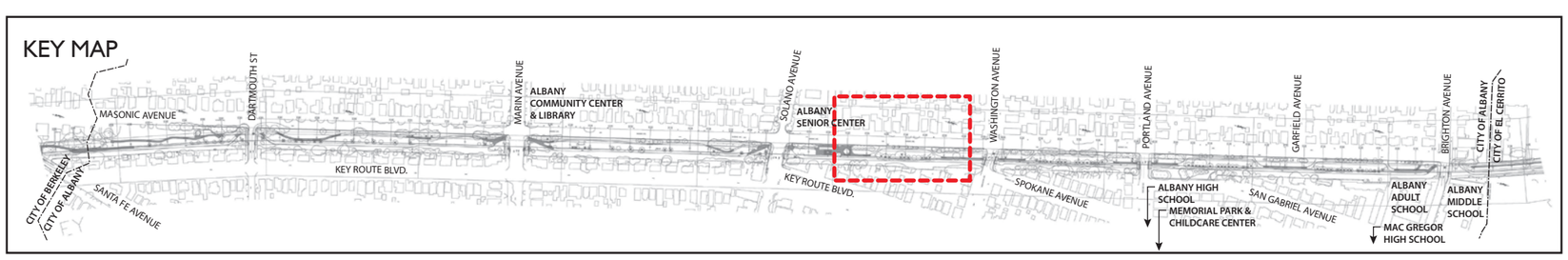

0 10 20 40 80

GATES +ASSOCIATES

OHLONE GREENWAY ALBANY, CALIFORNIA

CONCEPT DIAGRAM
SHEET 7 - NORTH OF SOLANO AVENUE
JANUARY 2008

(E) Pedestrian Path to be Removed / Replaced w/ Turf

WASHINGTON AVENUE

MASONIC AVENUE

SPOKANE AVENUE

MATCH LINE R1 1365+50
SEE CONTRACT SHEET NO. R3A-C117

MATCH LINE R1 1371+00
SEE CONTRACT SHEET NO. R3A-C119

R/W

LIMIT OF WORK

BART ESMT

(N) 3' Wide DG Jogging Paths Adjacent to (E) Expanded Bicycle Path

(E) 14' Wide Expanded Asphalt Bicycle Path

LEGEND

- Greenway Extents
- BART Seismic Construction Excavation Extents
- Existing Trail Alignment
- Proposed Trail Alignment
- Proposed 3' Decomposed Granite Path

KEY MAP

MASONIC AVENUE
DARTMOUTH ST
MARIN AVENUE
ALBANY COMMUNITY CENTER & LIBRARY
SOLANO AVENUE
ALBANY SENIOR CENTER
WASHINGTON AVENUE
PORTLAND AVENUE
GARFIELD AVENUE
BRIGHTON AVENUE
CITY OF ALBANY
CITY OF EL CERRITO
CITY OF BERKELEY
CITY OF ALBANY
SANTA FE AVENUE
KEY ROUTE BLVD.
KEY ROUTE BLVD.
SPOKANE AVENUE
ALBANY HIGH SCHOOL
MEMORIAL PARK & CHILDCARE CENTER
SAN GABRIEL AVENUE
ALBANY ADULT SCHOOL
MAC GREGOR HIGH SCHOOL
ALBANY MIDDLE SCHOOL

0 10 20 40 80

GATES +ASSOCIATES

OHLONE GREENWAY ALBANY, CALIFORNIA

CONCEPT DIAGRAM
SHEET 8 - WASHINGTON AVENUE
JANUARY 2008

PORTLAND AVENUE

MASONIC AVENUE

SAN GABRIEL AVENUE

(E) Pedestrian Path to be Removed / Replaced w/ Turf

(E) DG Path to Remain

(N) 3' Wide DG Jogging Paths Adjacent to (E) Expanded Bicycle Path

(E) 14' Wide Expanded Asphalt Bicycle Path

LIMIT OF WORK

R/W

BART ESMT

MATCH LINE R1 1371+00
SEE CONTRACT SHEET NO. R3A-C118

MATCH LINE R1 1377+00
SEE CONTRACT SHEET NO. R3A-C120

LEGEND

- Greenway Extents
- BART Seismic Construction Excavation Extents
- Existing Trail Alignment
- Proposed Trail Alignment
- Proposed 3' Decomposed Granite Path

KEY MAP

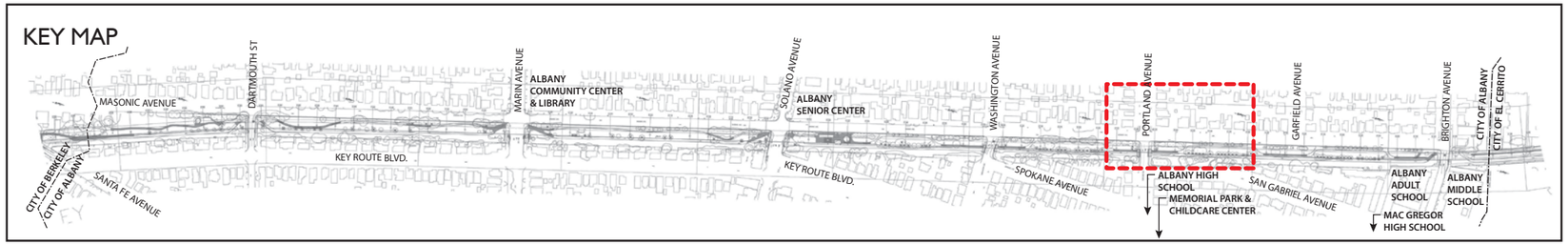

0 10 20 40 80

GATES +ASSOCIATES

OHLONE GREENWAY ALBANY, CALIFORNIA

CONCEPT DIAGRAM
SHEET 9 - PORTLAND AVENUE
JANUARY 2008

GARFIELD AVENUE

MASONIC AVENUE

(E) Pedestrian Path to be Removed / Replaced w/ Turf

R/W

BART ESMT

LIMIT OF WORK

R/W

MATCH LINE R1 1377+00
SEE CONTRACT SHEET NO. R3A-C119

MATCH LINE R1 1382+50
SEE CONTRACT SHEET NO. R3A-C121

(N) 3' Wide DG Jogging Paths Adjacent to (E) Expanded Bicycle Path

(E) 14' Wide Expanded Asphalt Bicycle Path

LEGEND

- Greenway Extents
- BART Seismic Construction Excavation Extents
- Existing Trail Alignment
- Proposed Trail Alignment
- Proposed 3' Decomposed Granite Path

KEY MAP

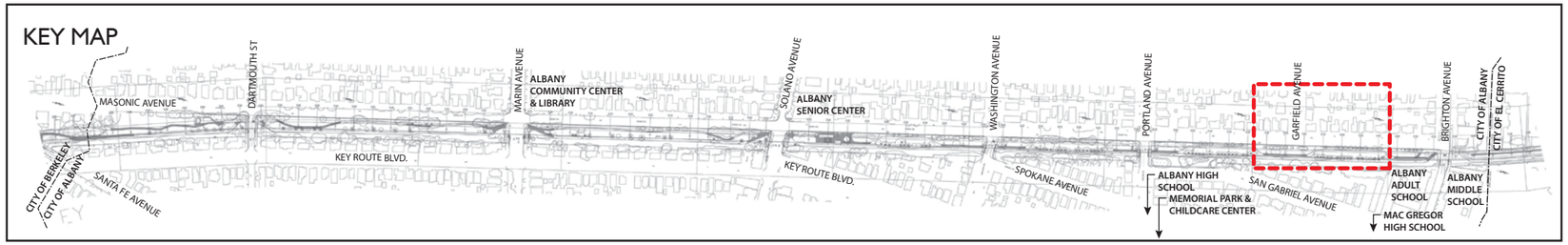

0 10 20 40 80

GATES +ASSOCIATES

OHLONE GREENWAY ALBANY, CALIFORNIA

CONCEPT DIAGRAM
SHEET 10 - GARFIELD AVENUE
JANUARY 2008

LEGEND

- Greenway Extents
- BART Seismic Construction Excavation Extents
- Existing Trail Alignment
- Proposed Trail Alignment
- Proposed 3' Decomposed Granite Path

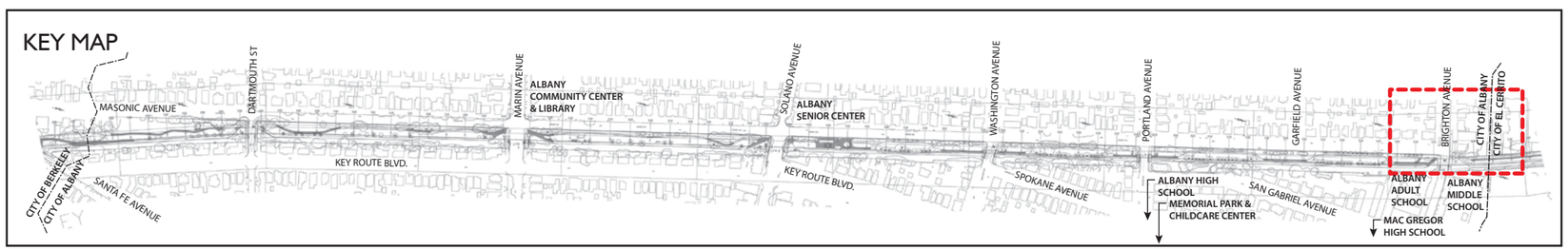

0 10 20 40 80

GATES +ASSOCIATES

OHLONE GREENWAY ALBANY, CALIFORNIA

CONCEPT DIAGRAM
SHEET 11 - BRIGHTON AVENUE
JANUARY 2008

EL CERRITO PLAZA
SHOPPING CENTER

CITY OF ALBANY
CITY OF EL CERRITO

(E) 14' Wide Expanded
Asphalt Bicycle Path

(E) Pedestrian Path to be
Removed / Replaced w/ Turf

(N) 3' Wide DG Jogging Paths
Adjacent to (E) Expanded
Bicycle Path

(N) 4' Wide DG Path
to (E) Footbridge

MATCH LINE R1 1388+00
SEE CONTRACT SHEET NO. R3A-C121

MATCH LINE R1 1394+00
SEE CONTRACT SHEET NO. R3A-C123

LIMIT OF WORK

BART ESMT

ALBANY MIDDLE SCHOOL

LEGEND

- Greenway Extents
- BART Seismic Construction Excavation Extents
- Existing Trail Alignment
- Proposed Trail Alignment
- Proposed 3' Decomposed Granite Path

KEY MAP

MASONIC AVENUE
DARTMOUTH ST
MARIN AVENUE
ALBANY COMMUNITY CENTER & LIBRARY
SOLANO AVENUE
ALBANY SENIOR CENTER
WASHINGTON AVENUE
PORTLAND AVENUE
GARFIELD AVENUE
BRIGHTON AVENUE
CITY OF ALBANY
CITY OF EL CERRITO
CITY OF BERKELEY
CITY OF ALBANY
SANTA FE AVENUE
KEY ROUTE BLVD.
KEY ROUTE BLVD.
SPOKANE AVENUE
ALBANY HIGH SCHOOL
MEMORIAL PARK & CHILDCARE CENTER
SAN GABRIEL AVENUE
ALBANY ADULT SCHOOL
MAC GREGOR HIGH SCHOOL
ALBANY MIDDLE SCHOOL

0 10 20 40 80

GATES +ASSOCIATES

OHLONE GREENWAY ALBANY, CALIFORNIA

CONCEPT DIAGRAM
SHEET 12 - NORTH OF BRIGHTON AVENUE
JANUARY 2008