MASONIC AVENUE

CITY OF ALBANY
CITY OF BERKELEY

Cordonices Creek Railing & Planter to be Preserved

(N) 3' Wide DG Jogging Path Adjacent to (E) Bicycle Path to be Removed & Replaced

SANTA FE AVENUE

KEY ROUTE BOULEVARD

MATCH LINE R1 1325+00
SEE CONTRACT SHEET NO. R3A-C110

MATCH LINE R1 1331+00
SEE CONTRACT SHEET NO. R3A-C112

LEGEND

- Greenway Extents
- BART Seismic Construction Excavation Extents
- Existing Trail Alignment
- Proposed Trail Alignment
- Proposed 3' Decomposed Granite Path

KEY MAP

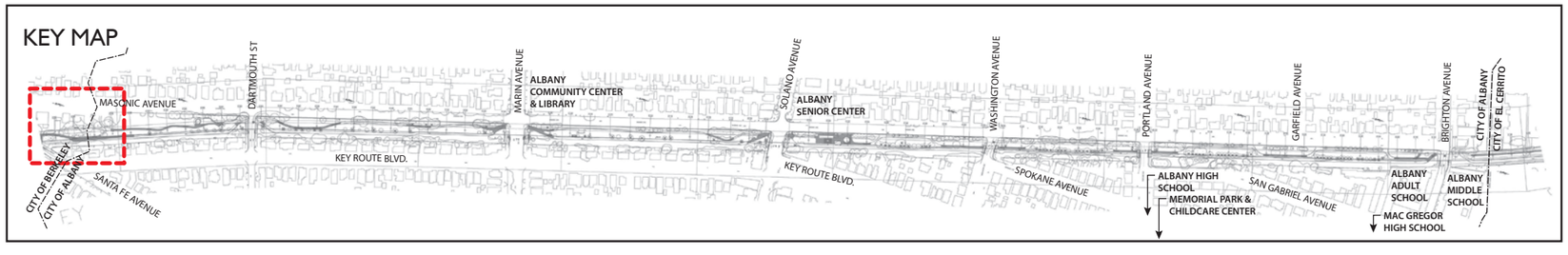

0 10 20 40 80

GATES +ASSOCIATES

OHLONE GREENWAY ALBANY, CALIFORNIA

CONCEPT DIAGRAM - OPTION B
SHEET 1 - SANTA FE AVENUE
JANUARY 2008

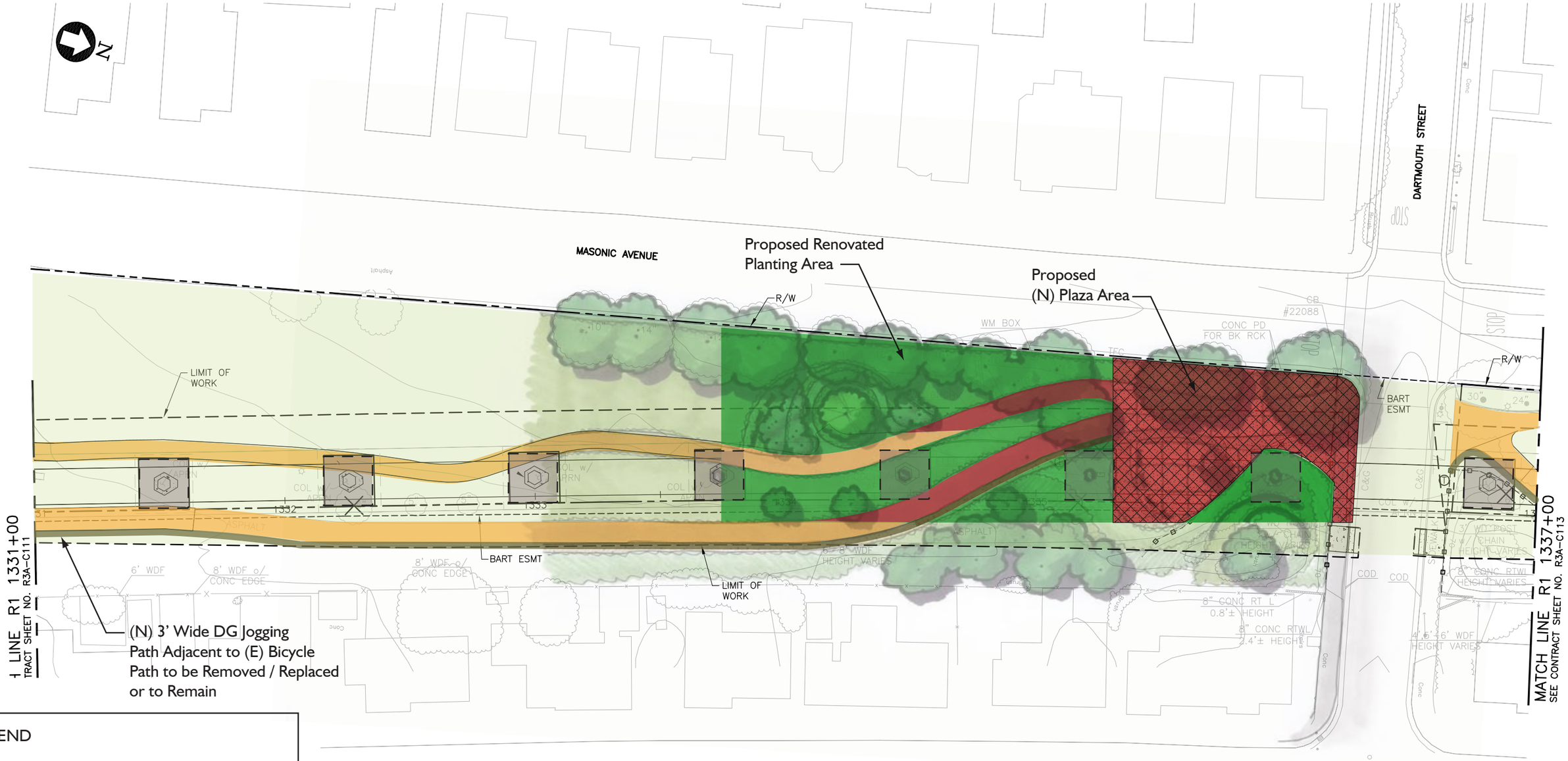

LEGEND

- Greenway Extents
- BART Seismic Construction Excavation Extents
- Existing Trail Alignment
- Proposed Trail Alignment
- Proposed 3' Decomposed Granite Path

KEY MAP

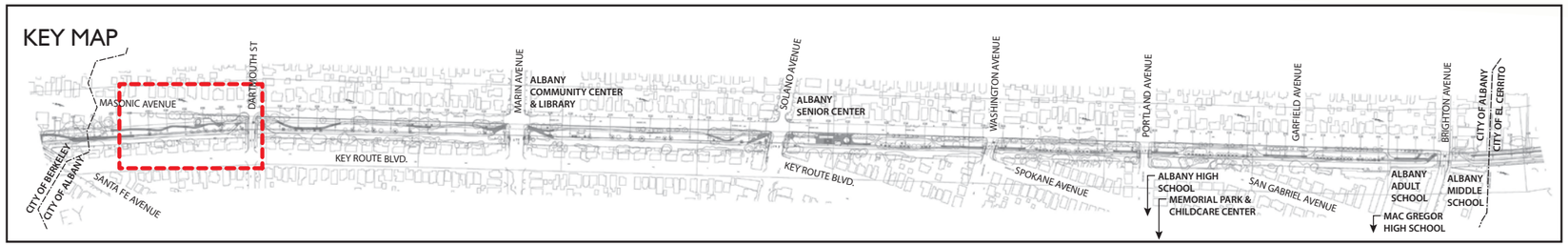

0 10 20 40 80

GATES +ASSOCIATES

OHLONE GREENWAY ALBANY, CALIFORNIA

CONCEPT DIAGRAM - OPTION B
SHEET 2 - DARTMOUTH STREET
JANUARY 2008

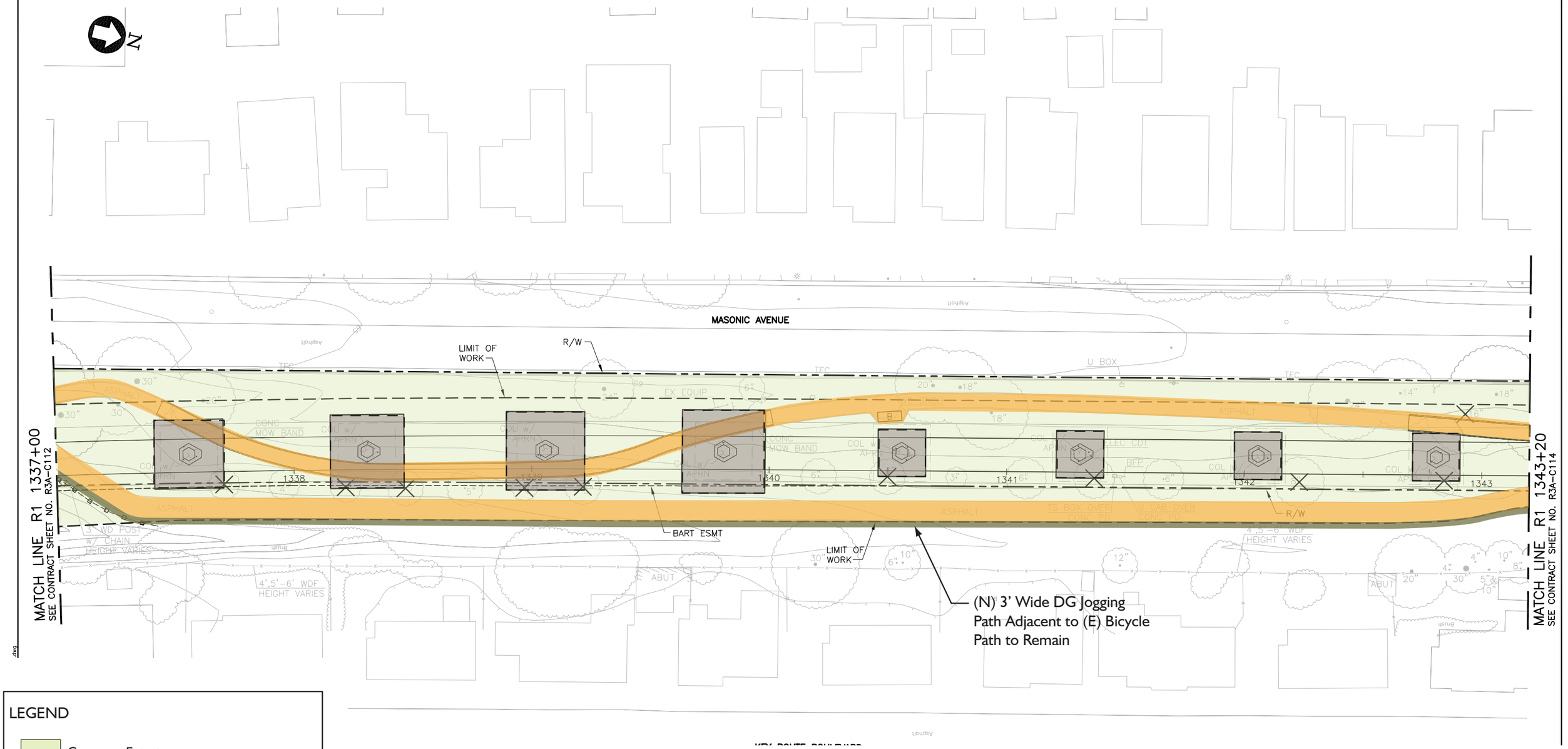

LEGEND

- Greenway Extents
- BART Seismic Construction Excavation Extents
- Existing Trail Alignment
- Proposed Trail Alignment
- Proposed 3' Decomposed Granite Path

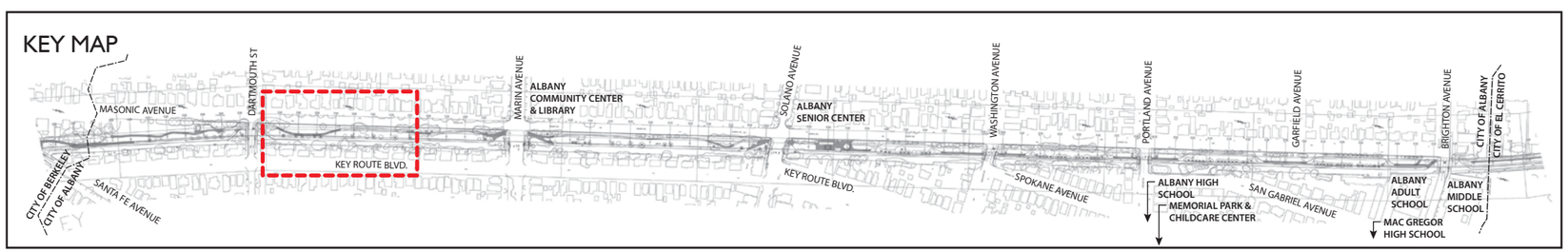

0 10 20 40 80

GATES +ASSOCIATES

OHLONE GREENWAY ALBANY, CALIFORNIA

CONCEPT DIAGRAM- OPTION B
SHEET 3 - NORTH OF DARTMOUTH STREET
JANUARY 2008

NOTES:

1. FOR CONSTRUCTION NOTES AND LEGEND, SEE CONTRACT SHEET NO. R-C002 AND R-C003.

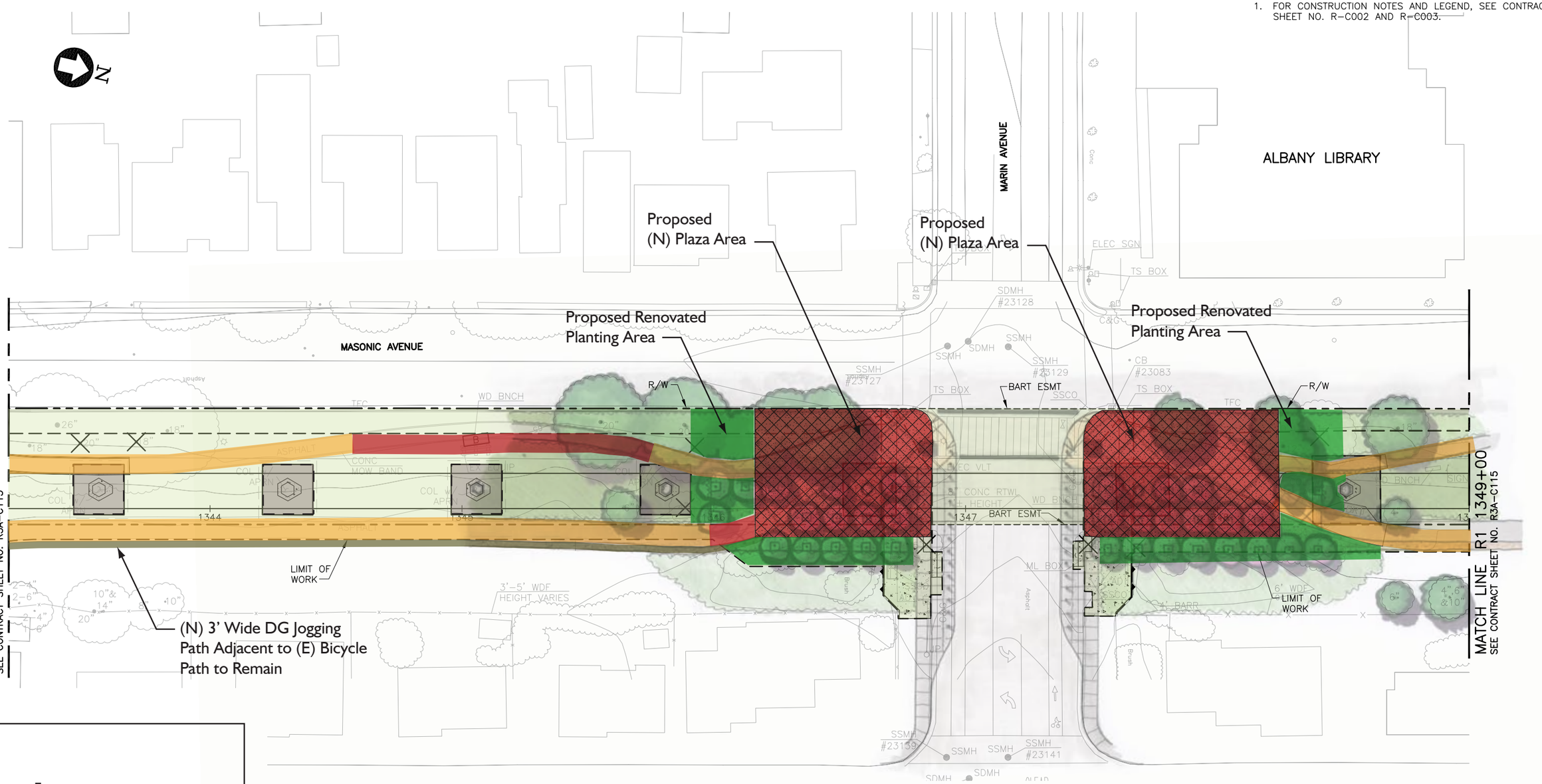

LEGEND

- Greenway Extents
- BART Seismic Construction Excavation Extents
- Existing Trail Alignment
- Proposed Trail Alignment
- Proposed 3' Decomposed Granite Path

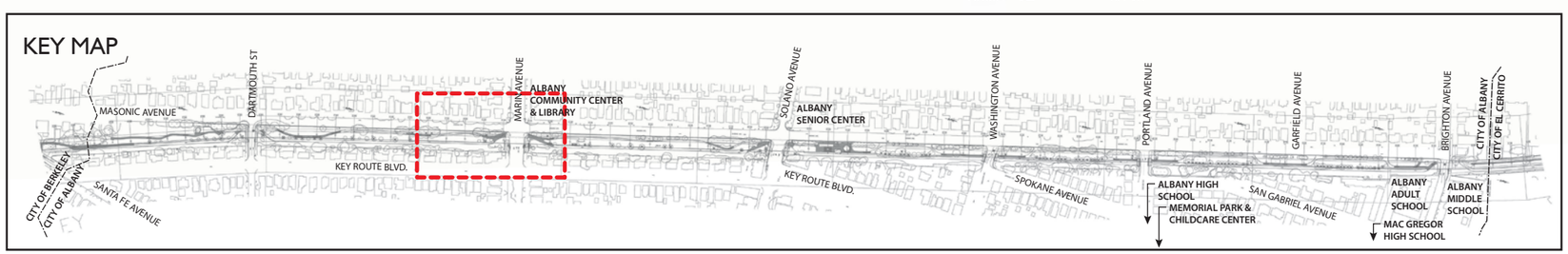

0 10 20 40 80

GATES +ASSOCIATES

OHLONE GREENWAY ALBANY, CALIFORNIA

CONCEPT DIAGRAM - OPTION B
SHEET 4 - MARIN AVENUE
JANUARY 2008

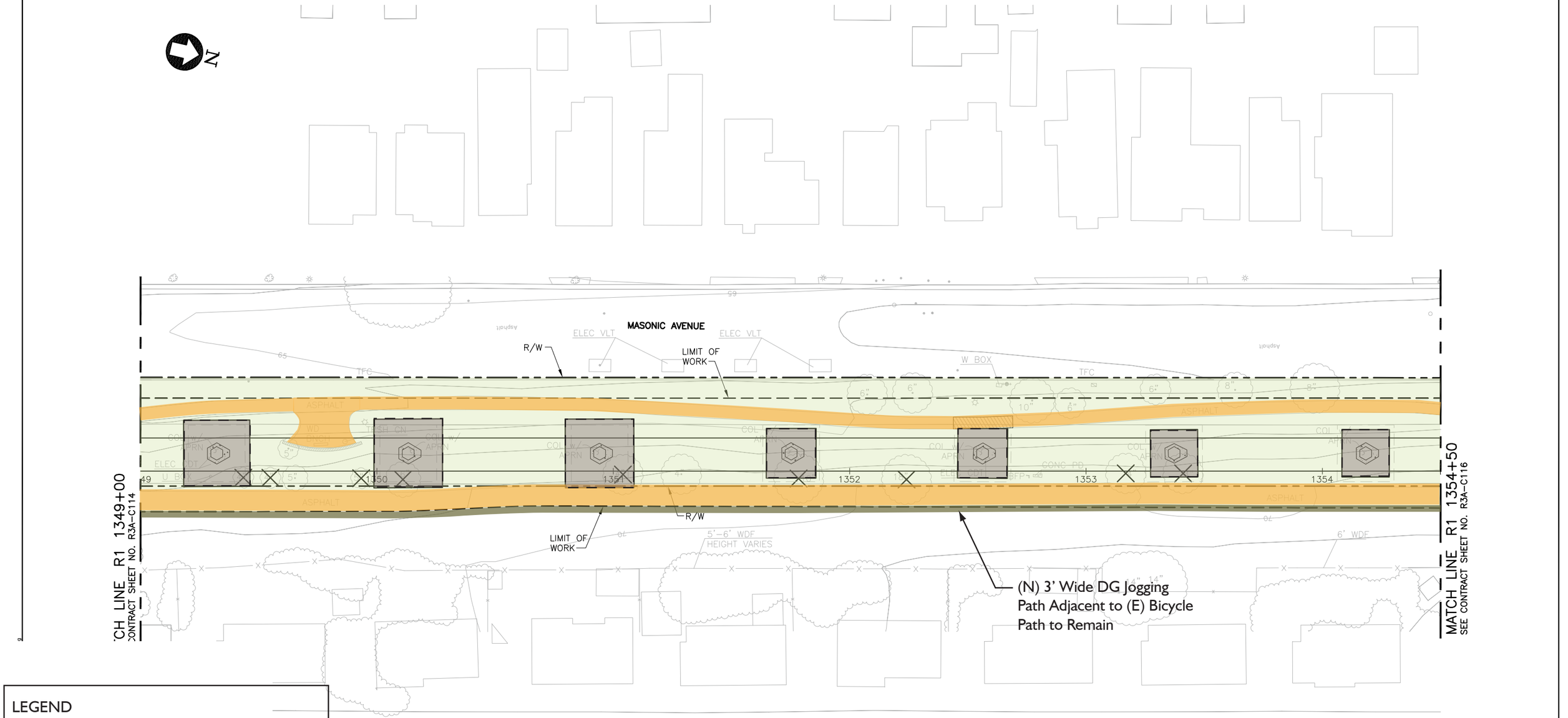

LEGEND

- Greenway Extents
- BART Seismic Construction Excavation Extents
- Existing Trail Alignment
- Proposed Trail Alignment
- Proposed 3' Decomposed Granite Path

KEY MAP

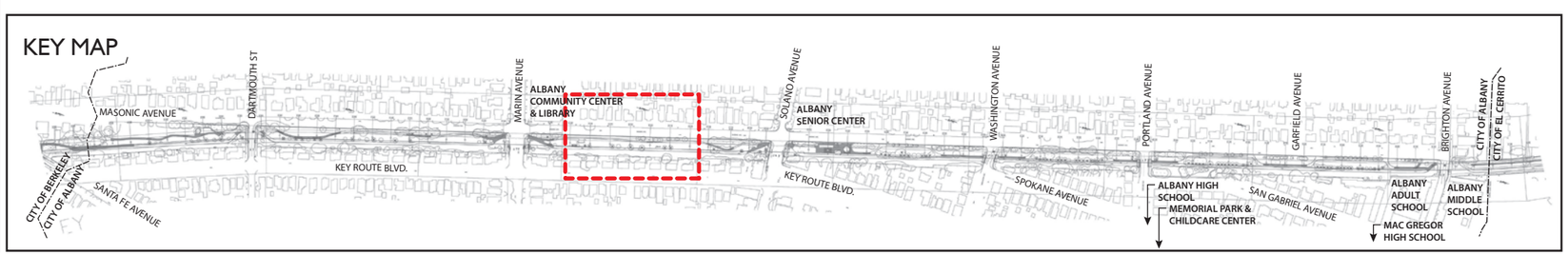

20' 40'
SCALE
0 10 20 40 80
1"=20'

GATES +ASSOCIATES

OHLONE GREENWAY ALBANY, CALIFORNIA

CONCEPT DIAGRAM - OPTION B
SHEET 5 - NORTH OF MARIN AVENUE
JANUARY 2008

Proposed
(N) Plaza Area

Proposed Renovated
Planting Area

Proposed
(N) Plaza Area

Proposed Renovated
Planting Area

MASONIC AVENUE

BART ESMT

R/W

LIMIT OF
WORK

LIMIT OF
WORK

R/W

MATCH LINE R1 1354+50
SEE CONTRACT SHEET NO. R3A-C115

MATCH LINE R1 1360+00
SEE CONTRACT SHEET NO. R3A-C117

(N) 3' Wide DG Jogging
Path Adjacent to (E) Bicycle
Path to be Removed / Replaced
or to Remain

Proposed Renovated
Planting Area

Proposed Renovated
Planting Area

SOLANO AVENUE

KEY ROUTE BOULEVARD

LEGEND

- Greenway Extents
- BART Seismic Construction Excavation Extents
- Existing Trail Alignment
- Proposed Trail Alignment
- Proposed 3' Decomposed Granite Path

KEY MAP

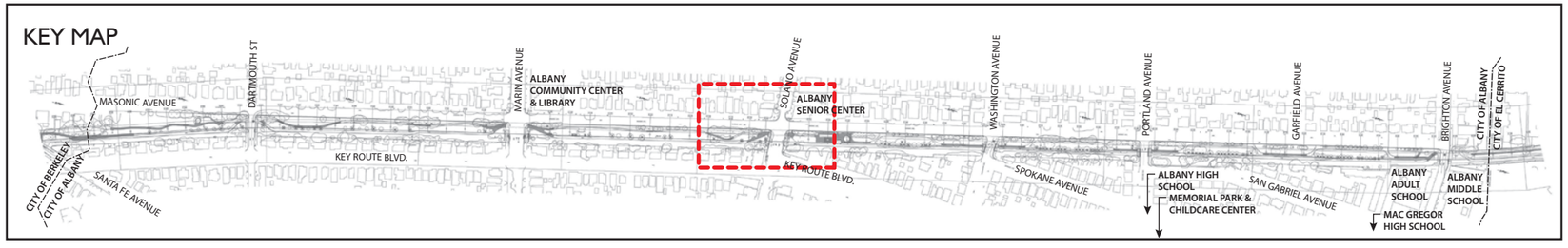

0 10 20 40 80

GATES +ASSOCIATES

OHLONE GREENWAY ALBANY, CALIFORNIA

CONCEPT DIAGRAM -OPTION B
SHEET 6 - SOLANO AVENUE
JANUARY 2008

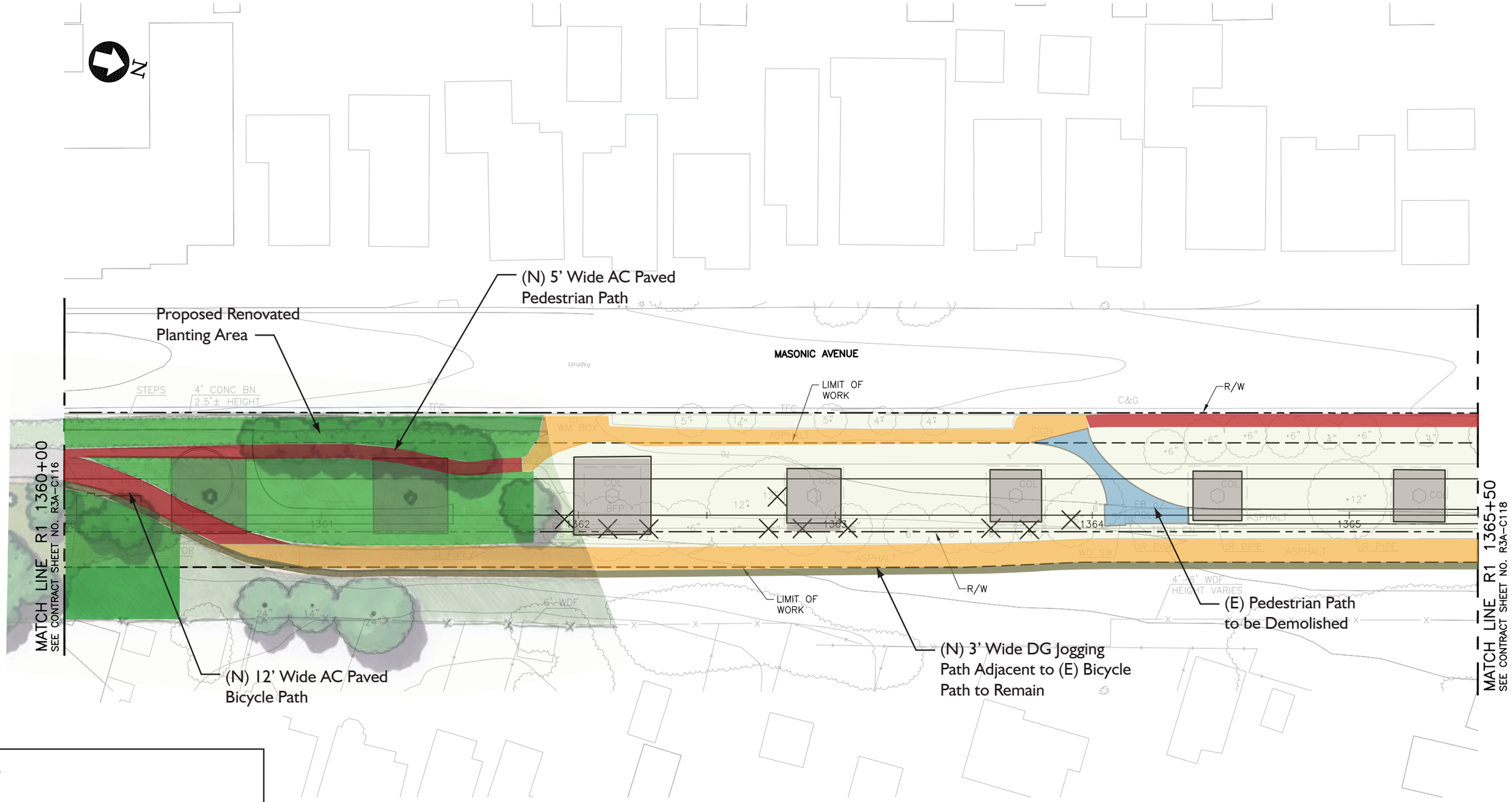

LEGEND

- Greenway Extents
- BART Column Construction Extents
- Existing Trail Alignment
- Proposed Trail Alignment
- Proposed 3' Decomposed Granite Path

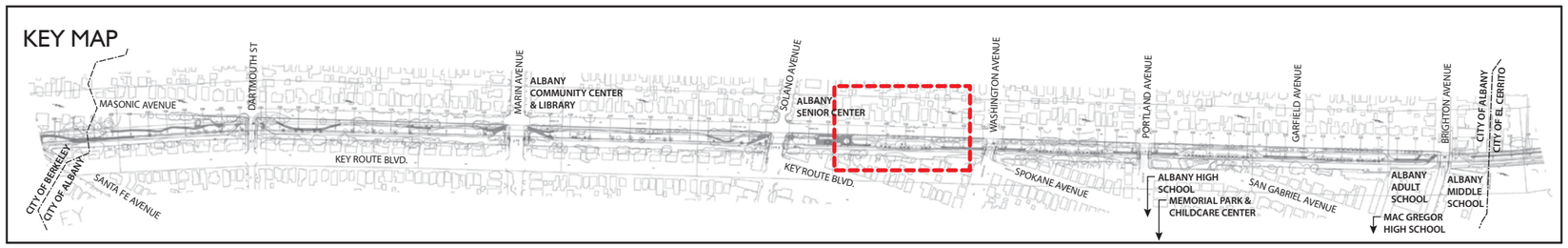

0 10 20 40 80

GATES +ASSOCIATES

OHLONE GREENWAY ALBANY, CALIFORNIA

CONCEPT DIAGRAM - OPTION B
SHEET 7 - NORTH OF SOLANO AVENUE
JANUARY 2008

(N) 5' Wide AC Paved Pedestrian Path, Typ.

(E) Pedestrian Path to be Demolished

(E) Pedestrian Path to be Demolished

(N) 3' Wide DG Jogging Path Adjacent to (E) Bicycle Path to Remain, Typ.

WASHINGTON AVENUE

MASONIC AVENUE

SPOKANE AVENUE

MATCH LINE R1 1365+50
SEE CONTRACT SHEET NO. R3A-C117

MATCH LINE R1 1371+00
SEE CONTRACT SHEET NO. R3A-C119

R/W

LIMIT OF WORK

BART ESMT

LEGEND

- Greenway Extents
- BART Seismic Construction Excavation Extents
- Existing Trail Alignment
- Proposed Trail Alignment
- Proposed 3' Decomposed Granite Path

KEY MAP

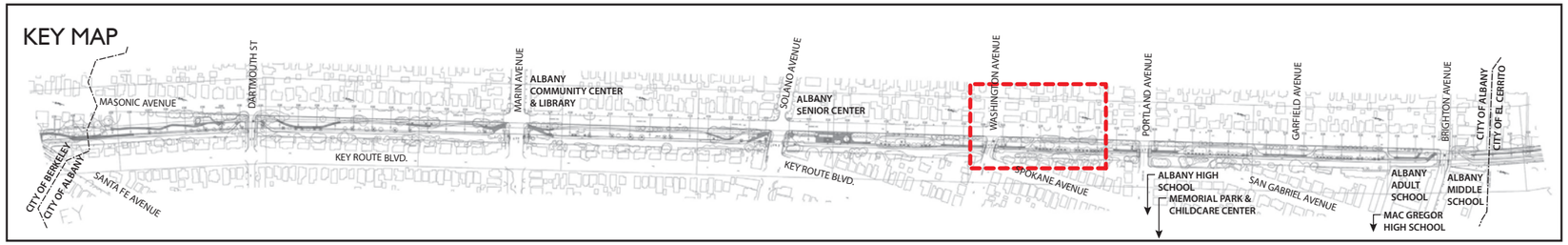

0 10 20 40 80

GATES +ASSOCIATES

OHLONE GREENWAY ALBANY, CALIFORNIA

CONCEPT DIAGRAM - OPTION B
SHEET 8 - WASHINGTON AVENUE
JANUARY 2008

N

PORTLAND AVENUE

MASONIC AVENUE

SAN GABRIEL AVENUE

(N) 5' Wide AC Paved Pedestrian Path, Typ.

(E) Pedestrian Path to be Demolished

(E) DG Path to Remain

(N) 3' Wide DG Jogging Path Adjacent to (E) Bicycle Path to Remain, Typ.

(E) Pedestrian Path to be Demolished

MATCH LINE R1 1371+00
SEE CONTRACT SHEET NO. R3A-C118

MATCH LINE R1 1377+00
SEE CONTRACT SHEET NO. R3A-C120

LIMIT OF WORK

R/W

BART ESMT

LEGEND

- Greenway Extents
- BART Seismic Construction Excavation Extents
- Existing Trail Alignment
- Proposed Trail Alignment
- Proposed 3' Decomposed Granite Path

KEY MAP

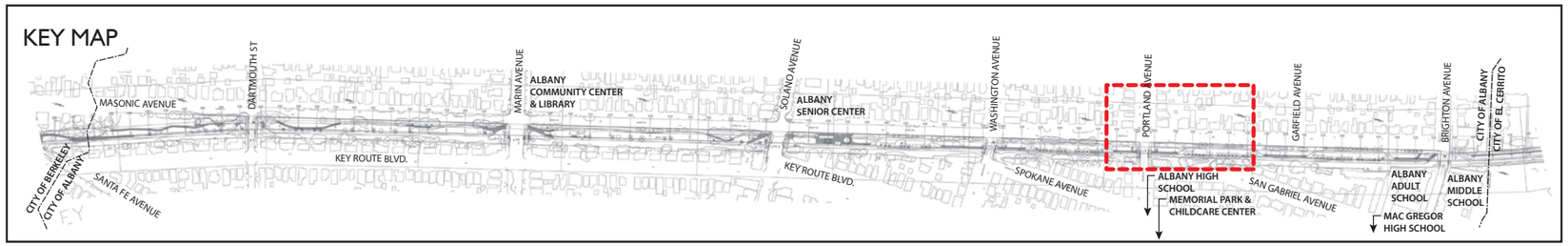

0 10 20 40 80

GATES +ASSOCIATES

OHLONE GREENWAY ALBANY, CALIFORNIA

CONCEPT DIAGRAM - OPTION B
SHEET 9 - PORTLAND AVENUE
JANUARY 2008

GARFIELD AVENUE

MASONIC AVENUE

(N) 5' Wide AC Paved Pedestrian Path

(E) Pedestrian Path to be Demolished

R/W

BART ESMT

LIMIT OF WORK

R/W

(E) Pedestrian Path to be Demolished

MATCH LINE R1 1377+00 SEE CONTRACT SHEET NO. R3A-C119

MATCH LINE R1 1382+50 SEE CONTRACT SHEET NO. R3A-C121

BART ESMT

BART ESMT

LIMIT OF WORK

(E) Pedestrian Path to be Demolished

(N) 3' Wide DG Jogging Path Adjacent to (E) Bicycle Path to Remain

(E) Pedestrian Path to be Demolished

LEGEND

- Greenway Extents
- BART Seismic Construction Excavation Extents
- Existing Trail Alignment
- Proposed Trail Alignment
- Proposed 3' Decomposed Granite Path

KEY MAP

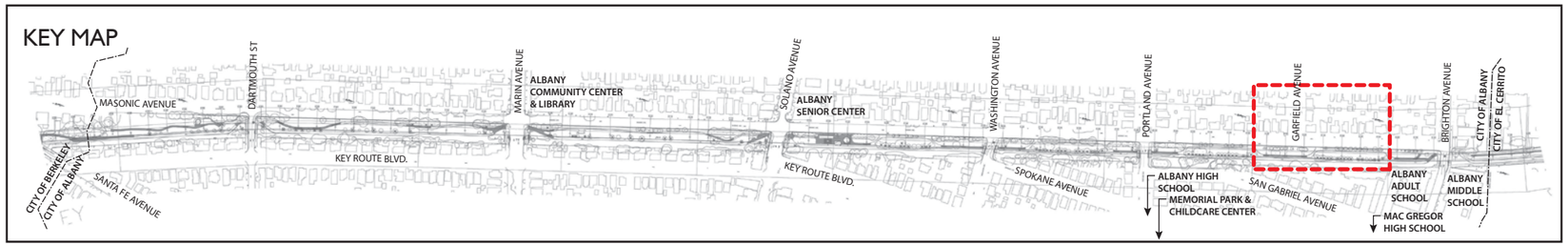

0 10 20 40 80

GATES +ASSOCIATES

OHLONE GREENWAY ALBANY, CALIFORNIA

CONCEPT DIAGRAM - OPTION B
SHEET 10 - GARFIELD AVENUE
JANUARY 2008

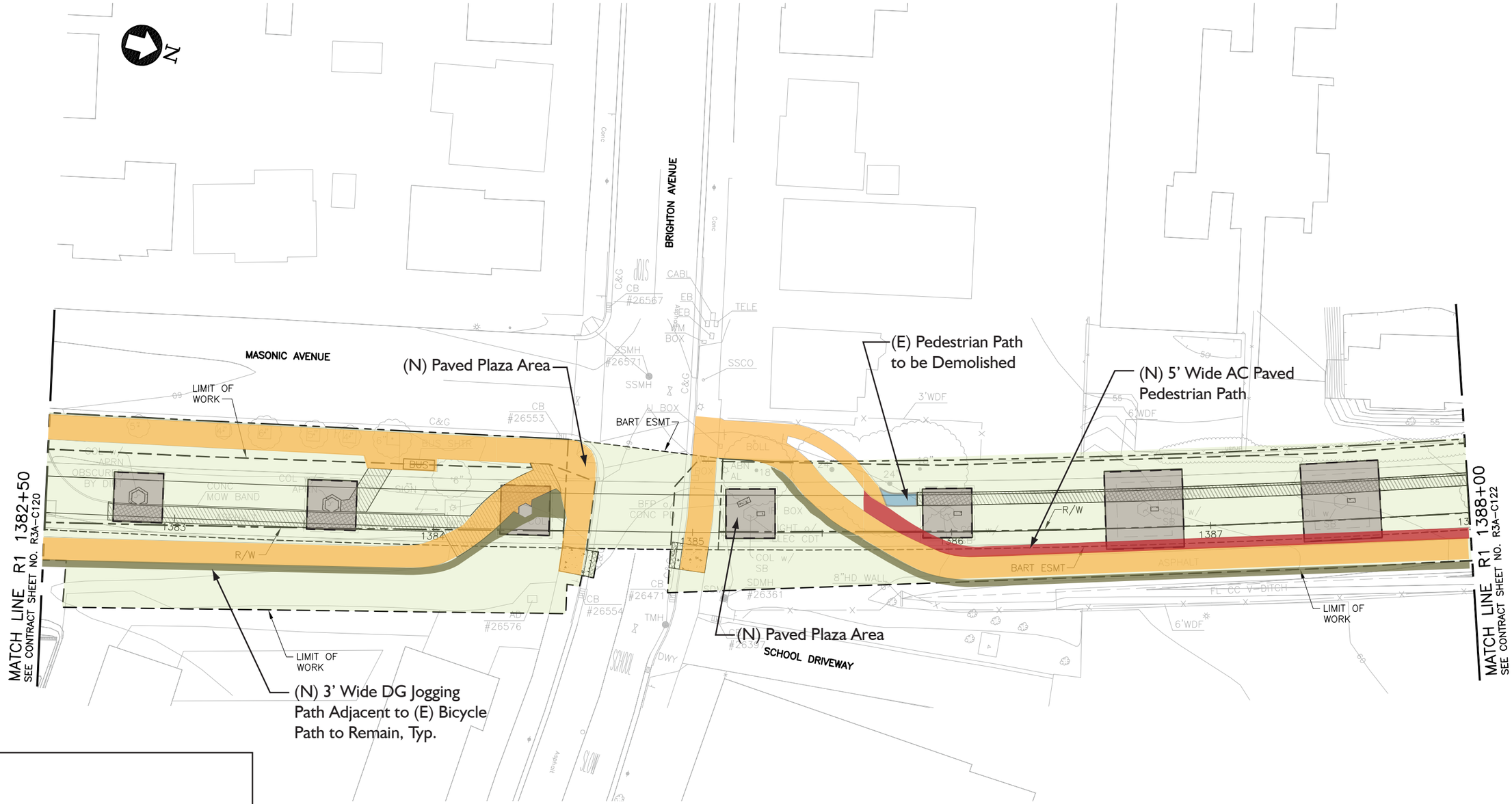

LEGEND

- Greenway Extents
- BART Seismic Construction Excavation Extents
- Existing Trail Alignment
- Proposed Trail Alignment
- Proposed 3' Decomposed Granite Path

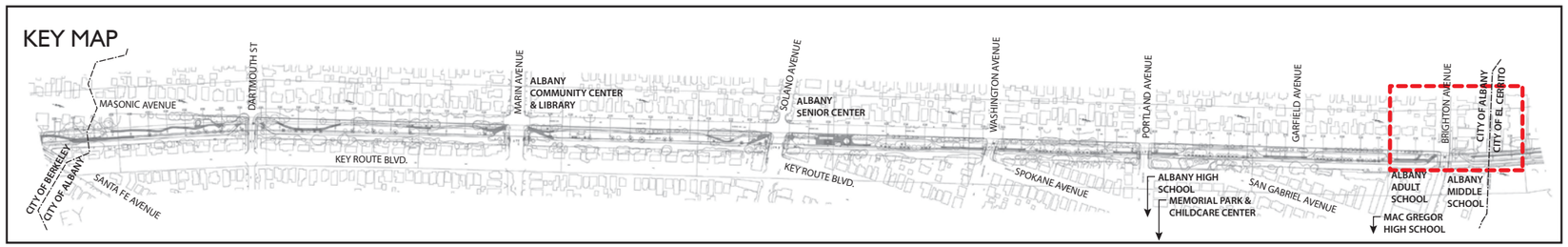

0 10 20 40 80

GATES +ASSOCIATES

OHLONE GREENWAY ALBANY, CALIFORNIA

CONCEPT DIAGRAM - OPTION B
SHEET 11 - BRIGHTON AVENUE
JANUARY 2008

EL CERRITO PLAZA
SHOPPING CENTER

CITY OF ALBANY
CITY OF EL CERRITO

(N) 5' Wide AC Paved
Pedestrian Path

(N) 3' Wide DG Jogging
Path Adjacent to (E) Bicycle
Path to Remain

(N) 4' Wide DG Path
to (E) Footbridge

MATCH LINE R1 1388+00
SEE CONTRACT SHEET NO. R3A-C121

MATCH LINE R1 1394+00
SEE CONTRACT SHEET NO. R3A-C123

LIMIT OF WORK

BART ESMT

8" CONC HDWALL w/
2-42" RCP INLETS
AND DEBREE CAGE

8" CONC WALL
3'± HIGH

CONC HDWLL
w/ 8" WIDE
CULVERT OPENING

CLF o/
3'± HIGH
8" CONC WALL

ALBANY MIDDLE SCHOOL

LEGEND

- Greenway Extents
- BART Seismic Construction Excavation Extents
- Existing Trail Alignment
- Proposed Trail Alignment
- Proposed 3' Decomposed Granite Path

KEY MAP

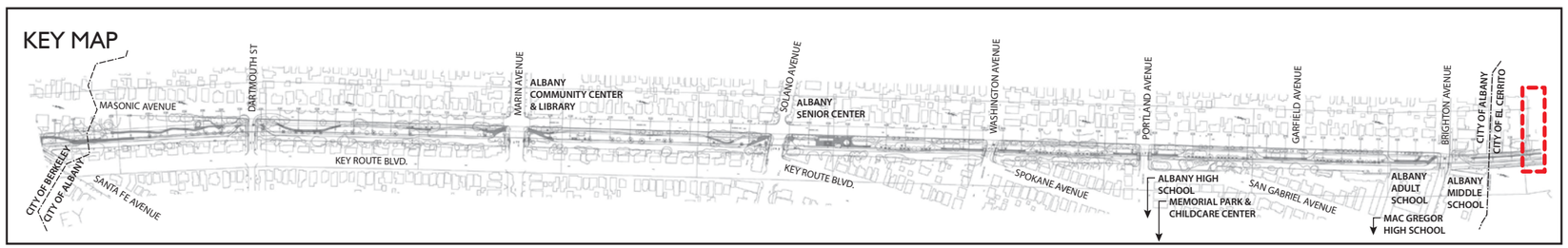

0 10 20 40 80

GATES +ASSOCIATES

OHLONE GREENWAY ALBANY, CALIFORNIA

CONCEPT DIAGRAM - OPTION B
SHEET 12 - NORTH OF BRIGHTON AVENUE
JANUARY 2008